

5

Temples of Vedrus


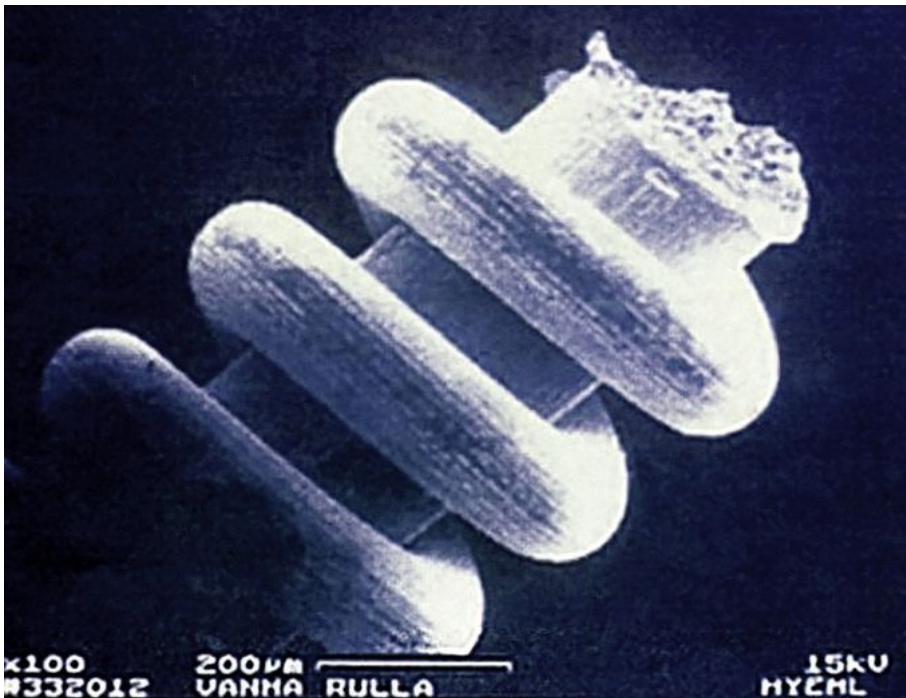
Temples of Vedrus

The widespread evidence for the use of highly advanced machinery during the Late Paleolithic period has been entirely ignored by archeologists on every continent. Complex machining of mechanical components represents an undeniable form of industrial engineering requiring competence in several supporting processes, including mining, metal ore refining and mechanized manufacturing in various stages.

Suppressed archeological discoveries from every continent of our world fall into that very category of high technology and all its vast implications for any society that has reached that level of advancement. One of the most sensational archeological finds of this kind was made by a state-run mining company excavating alluvial gold deposits along both sides of the Kozhym River, located in the Ural Mountain Range of Russia.




Consistent extraction of fine alluvial gold from the sites encouraged years of mining activity in the area, and along the nearby Narada and Balbanyuh Rivers, which flow out of the northwestern Ural Mountains. In addition to the gold target, mining engineers were surprised to have also separated other high-density metal fragments composed of tungsten. These tiny artifacts were obtained at depths of 10-14' (3-12 m), corresponding to the Late Paleolithic from ~20,000 bp. The high purity, micro-scale and machined forms of these tungsten artifacts confirm a high-tech origin; ranging from 1.2" (3 cm) to 0.00012" (0.003 mm) in size.



In addition to the apparently manufactured tungsten micro-spirals, other metallic fragments with heavy elements included melted micro-fragments of a *very unusual golden-copper alloy that could not actually be identified by scientists, and was not oxidized by exposure to the elements for a period of >20,000 years:*


Copper coins darken after a few centuries with a thick black layer of copper oxide. Extremely thin copper spirals should by be oxidized to a storage of tens of thousands of years in the damp silt actually completely right into the core. Why appear then the metal particles in the published photos bright with only small traces of oxidation? ¹



The golden, copper-like micro-spirals and similarly colored melted fragments (above, left) are definitively identified by this author as *aurichalcum*, which was reproduced in campfire tests by phonon transmutation from copper from 2-18-2020, and subsequently identified by 2 methods as a binary alloy layer of gold and titanium. The chemical formula for the alloy was specified years later by researchers at MIT, as $\alpha\text{-Ti}_3\text{Au}$.

Further heating at annealing temperatures facilitates compaction into a more dense atomic arrangement as $\beta\text{-Ti}_3\text{Au}$, which exhibits the exotic properties of a superalloy, displaying red-gold color, superhardness and room temperature superconductivity in strong EM field conditions. These properties were applied in the construction of levitation sleds that hover several inches above a trackway made of magnetic stone.

The ancient debris of micro-manufactured metal fragments were excavated near the confluence of the Kozhym, Narada and Balbanyuh Rivers, in the Upper Ural Mountains of Russia. The fine tungsten micro-spirals of different sizes are very similar in form and function to tungsten filaments used today in standard light bulbs (magnified, below), implicating their use *in the headlight elements of high-speed levitation sleds.*



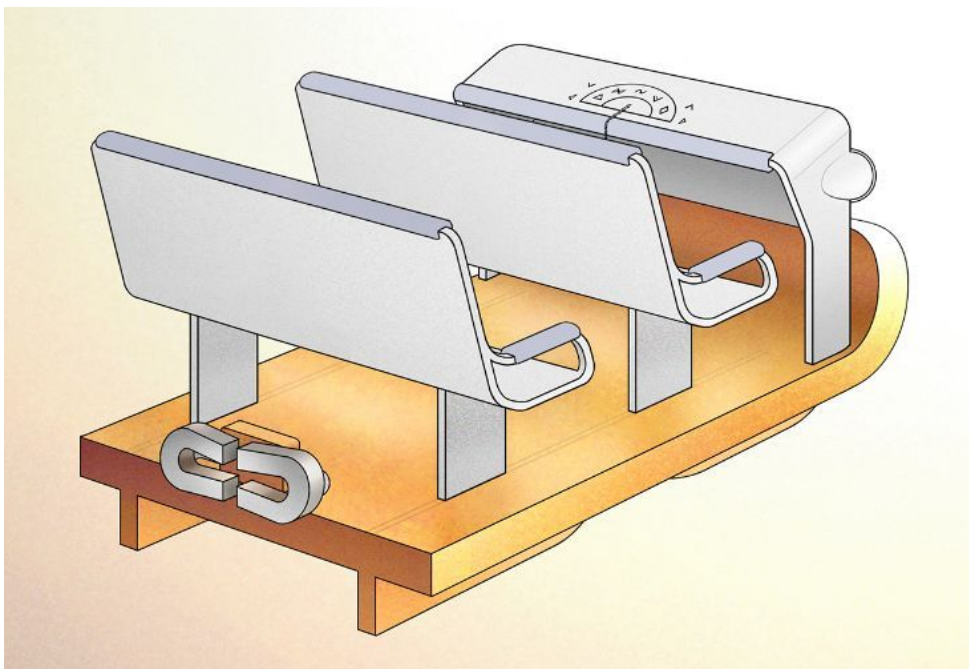
This surprising conclusion is supported by a compelling body of evidence that is quickly growing, being drawn together from discoveries made in disparate regions of the world where hyperdimensional events continue to take place. Eyewitness accounts represent a direct form of evidence that is often disregarded by the general public for lack of scientific comprehension, yet explains the true origin of the micro-spirals.

Prior to 1946, a pair of American guano prospectors exploring the landscapes of Tehama County, California near Mount Lassen discovered an ancient subterranean levitation transport system with forward headlights:

We came to a place where the cavern widened out a little and we saw some kind of machine... a very strange contrivance. It had a very flat bottom, but the front was curved upward something like a toboggan. The bottom plate was about 8" thick and it was the color of pure copper. But it was very hard tempered.

Although I have... experience in metals and alloys, I had no opportunity to examine it closely enough to determine just what it was. I doubt very much if I could. It had a seat in the front directly behind a heavy dashboard affair and there was a dial shaped in a semi-circle with figures or markings on it... If there was a motor, it was in the rear. All I could see was 2 horseshoe or magnet-shaped objects that faced each other with the round parts to the outside.

When this thing was in operation, a brilliant green arc seemed to leap between the two and to continue to glow as it was in operation. The only sound it gave off was a hum or buzz that sounded like a battery charger in operation. The seat in the front was very wide. The only method of operation was a black tear-shaped object, which hung from the panel by a chain.



One of these men sitting in the middle took this thing and touched the sharp end to the first figure on the left side of the dial. When he touched the first figure, the contraption seemed to move almost out from under us. But it was the smoothest and quietest take-off I ever experienced. We seemed to float. Not the slightest sound or vibration.

And after we had traveled for a minute he touched the next figure on the dial and our speed increased at an alarming rate. But when he had advanced the black object over past the center of the dial, our speed increased until I could hardly breathe.

I can't begin to estimate the distance we had traveled or our speed, but it was terrific. The two horseshoe objects in the rear created a green light that somehow shone far ahead of us, lighting up the cavern for a long way. I soon noticed a black line running down the center of the cavern and our inner-mountain taxi seemed to follow that.²

The astounding account of the subterranean abduction of the guano prospectors provides a detailed description of an aurichalcum levitation sled system, as previously shared in full with the discovery of the Tehama Pyramid immediately south of Mount Lassen volcanic peak. The prospector's description of the unusual appearance of the red-gold superalloy clearly matches the fragmentary remains recovered by the alluvial mining operations in the northern Urals, along the Kozhym, Narada and Balbanyuh Rivers.

All indications from the special information obtained in subterranean high-speed transit systems running below California, Nevada, Arizona and into Mexico support the existence of a similar tunnel transit system running immediately below the ancient debris fields and geopolymer plateaus of the Upper Ural Mountains. The state of excellent preservation witnessed in long trackway sections on the plateau suggests the system of interconnected tunnels that continue below ground have also been preserved, *and may still be in use.*

The existence of an advanced underground civilization that possessed high-speed levitation vehicles was reported in the 1930s by an Aleut Elder named Nis-We-Bask. His full account was published in an article by R.D. Howard, entitled: 'The Legend of Quinmas Valley', retelling his UFO encounter as a young hunter, which included his abduction to an underground city below Quinmas Valley, near Chatham Sound, Alaska.

Nis-We-Bask's description of being rescued by the fair-skinned giant includes a very brief account of his riding on a silent, high-speed vehicle that travelled along a shiny, metallic pathway illuminated from above:



The feeling of being watched became stronger, then the creatures appeared... They were the Bow-iss, neither man nor animal yet with the cunning and vileness of both –creatures which, since ancient times, had boldly stolen children and women from the tribes... Each was clad in loincloth and sandals of some smooth, shiny material, and at each belt was a knife and a small box-like affair which appeared to be a weapon of some sort. The creature in the lead headed for a low overhanging cliff at the base of which an opening to a cave was visible... [Suddenly, one] of the Bow-iss aimed his little box-like weapon at him, causing extreme pain and paralyzing him completely. Amid wild, pealing laughter Nis-We-Bask fainted.

When he regained consciousness, he and two of the creatures were traveling in a weird conveyance that made little sound yet traveled at great speed, along a wide shiny road. Inside the cave it was quite light for the very rock overhead shone with a pale silvery color. Ever downward their conveyance went, then finally came to a stop in what seemed a vast cavern... One of the Bow-iss aimed his little box-weapon [and fired, rendering him unconscious]... Nis-We-Bask awoke to a feeling of infinite coolness and comfort; then he realised that he was still in the cave, but on that strange vehicle and being returned to the surface; but instead of the hideous creatures that had taken him down into the cave, the other occupant of the conveyance was a man, huge and fair of coloring.

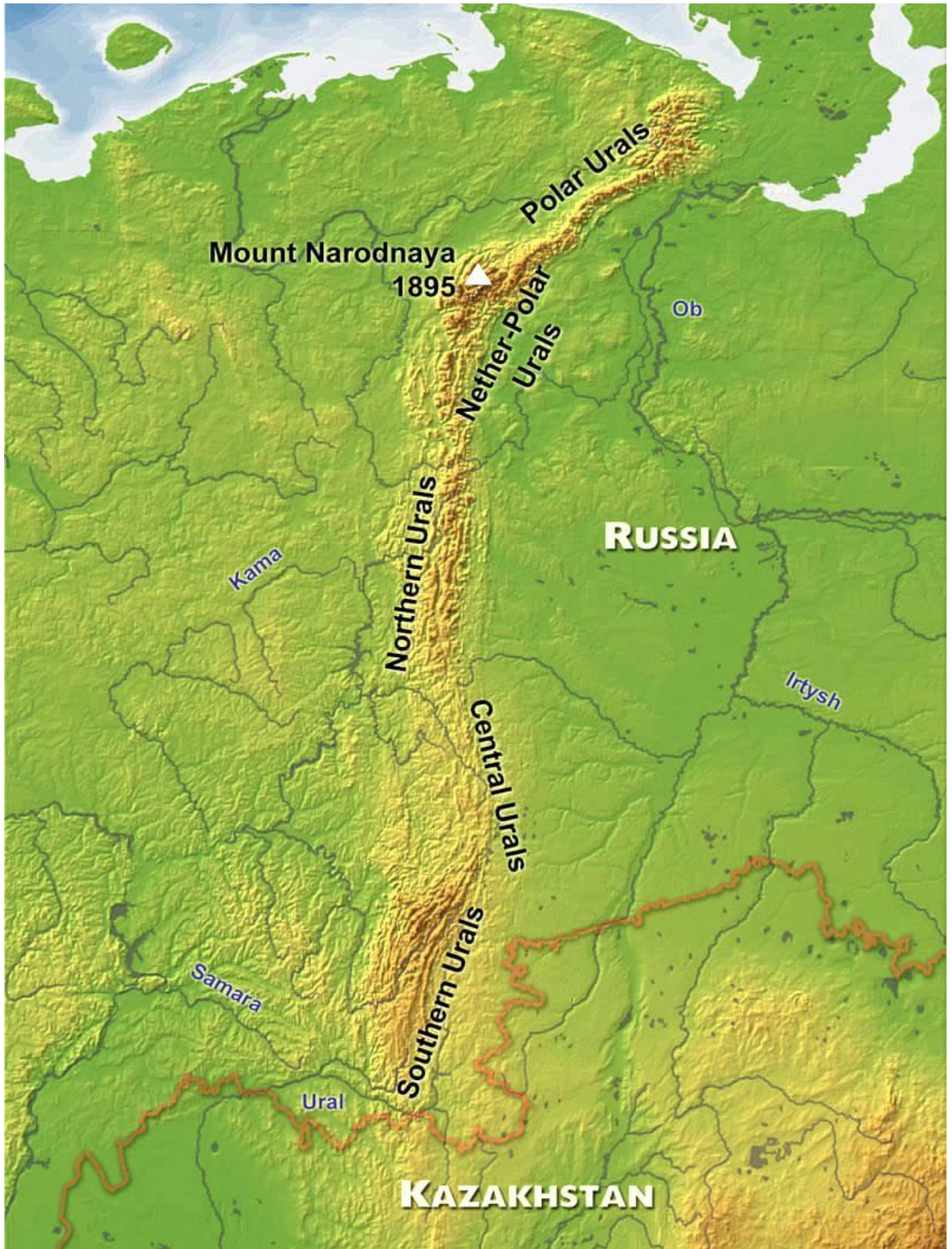
The giant seemed to be aware that Nis-We-Bask was awake, for he turned and smiled, then he spoke though his lips did not move. "Have no fear Nis-We-Bask, you will be returned to your people, those whom you call the Bow-iss in this cave are no more. While we were absent our home was discovered and occupied by the Bow-iss. The gods were kind that we returned when we did." Through Nis-We-Bask's mind ran the stories told him in his childhood of the giants who had visited his people in ages past...

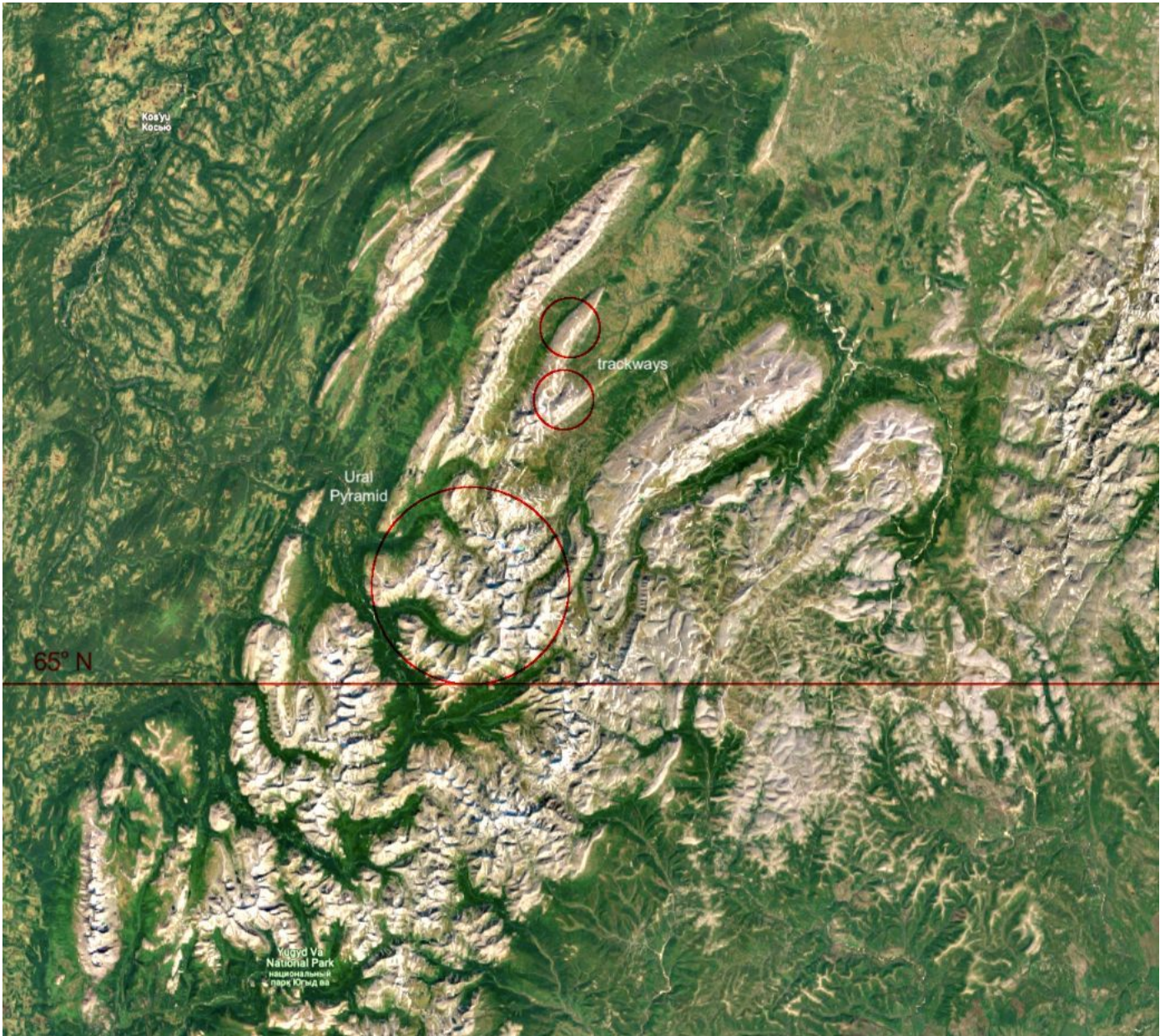
Soon they reached the cave entrance and the giant and Nis-We-Bask got out of the now motionless vehicle. Dimly Nis-We-Bask could discern the outline of something huge resting where the burned patch of earth was and he knew somehow that this monster had caused it. The giant broke into his thoughts, in that way of speaking without uttering a sound. "I will return you to your canoe at tidewater, do just as I instruct you. Stand within this circle I have inscribed, close your eyes and do not on any account open them."

With that the giant left Nis-We-Bask and entered the cave again. Just then Nis-We-Bask felt a sickening falling feeling as if he were falling from a great height, then the feeling was gone, and he looked about to find himself on the sand near his canoe. When Nis-We-Bask returned to his native village and tried to tell of his adventure, he was scoffed at as having a bad dream or falling and hurting his head and dreaming it all. But there were a few who did believe and some who still do..."³

The subterranean ET abduction experience in Quinmas Valley, Alaska retold by Nis-We-Bask shows many similarities to the pre-1946 abduction to a subterranean city reported by the 2 prospectors at Mount Lassen, California. The semi-conscious state of the hunter after his attack explains why his account is incomplete, when compared with that of the California prospector. The Aleut's abduction took place decades before the California abduction event, sometime in the very early 1900s.

Magnetic geopolymer basalt trackways below Quinmas Valley are covered by a sheet of luminous metallic plating set into the paired grooves and ceiling that illuminates the entire length of the trackway tunnel. Use of similar metallic walls was reported at an underground ET installation below Mercury Base, Nevada.⁴






High-resolution satellite imagery of the region surrounding the alluvial gold-mining sites where the ancient manufactured artifacts were recovered reveals many interesting features that have not been recognized by previous researchers of the micro-spirals. The high visibility of these ancient, man-made stone features suggests the Russian government has already determined a connection with UFO activity over the area.

Reports of very small discoidal UFOs –and the infinitesimally small size of the Kozhym River micro-spiral fragments– reveal the modern-day presence of tiny ET humanoids –gnomes, pixies and sprites– residing below the Ural Pyramid Complex surrounding Mount Narodnaya. Technological debris deposits in alluvial strata at the confluence of the Kozhym, Narada and Balbanyuh Rivers (65.3943405°N, 60.7789861°E) must have been washed down to that location by heavy rains, from the higher elevations situated upriver.

Alluvial deposits mined on both sides of the Kozhym River (65.4067928°N, 60.7365361°E) were productive in natural alluvial gold, as well as more micro-sized mechanical debris from a bygone technological age. Linguistic traces of advanced cultural origins are preserved in the names of many locations still used today. The Paleo-Sanskrit votive name 'Ural' is composed of 2 hieroglyphs: **ur al**, meaning "(The) finest ability"; in reference to *psychic and genetic enhancement achieved by resonant Atlantean water-birthing practices*. These special practices were responsible for endowing talents and abilities among the temple community.





Ural trackway 1
Kozhym River, Russia


The overgrown trackway feature runs northeastward through the middle of a wide geopolymer quartzite and mudstone platform, extending from the southwest to the northeast along a straight line measuring over 1 mile (1.6 km). Before its destruction by cataclysmic eruptions, the original length of this section of stone trackway extended for the full distance of the raised plateau before converging with a second trackway.

Ural geopolymer platform and trackway 1 (65.404422°N, 60.05053°E, above) is located 2,742 miles from the Great Pyramid of Giza, Egypt; comprising 11.02% of Earth's mean circumference distance ($11/100$).

Resonant alignment of the geopolymer platform and trackway site at the 11% radial distance coincides with the global mandala geopositioning system of ancient megalithic pyramids and temples, conforming to the quantum quadratic formula [$z_{n+1} = z_n^2$]. The convergence of high-intensity infrasound standing waves at this nodal point generates strong localized EM fields by the transduction of piezoelectric geopolymers.

These special EM conditions enable the functionality of high-speed aurichalcum levitation sleds, comprised of a thick base plate with a pair of rudders fitted to the width of the trackway grooves. Tungsten microspiral elements were used in the sled's headlights, mounted on the forward dash board in front of 2 or 3 rows of bench seats. The levitation sleds were powered by a thermionic generator and a compact gravity motor.


High-velocity impacts caused by track derailment or head-on collision of 2 vehicles occurred on a regular basis over periods of tens of thousands of years at this site, generating a very large debris field around the augmented plateau. Rainfall runoff collected these fragmentary industrial materials in the alluvial deposits.



The partially preserved remains of a geopolymer quartzite/mudstone platform, designated here as Ural trackway 2 (65.327916°N, 60.01453°E, above) is due south of trackway 1 –running in an almost parallel orientation to the first. Both of these sites have been occluded from view by low-resolution satellite imagery published by Google Earth, *to hide Atlantean temple sites in Russian territory, and in every other country.*

Fortunately, high-resolution satellite imagery for this area has been provided online by an alternate source (<https://satellites.pro/>), revealing details of the broad, level plateau bisected by a straight line of green vegetation flourishing along the axis of the parallel grooves hidden below the permafrost where water runs.

The total length of this preserved section of the smaller stone platform of trackway 2 extends for $>1/3$ mile, offering a secondary site for comparison to the larger platform, and indicating the grand scale of the original layout plan of the plateau transit system. Elevated platforms provide panoramic views of the rivers below.



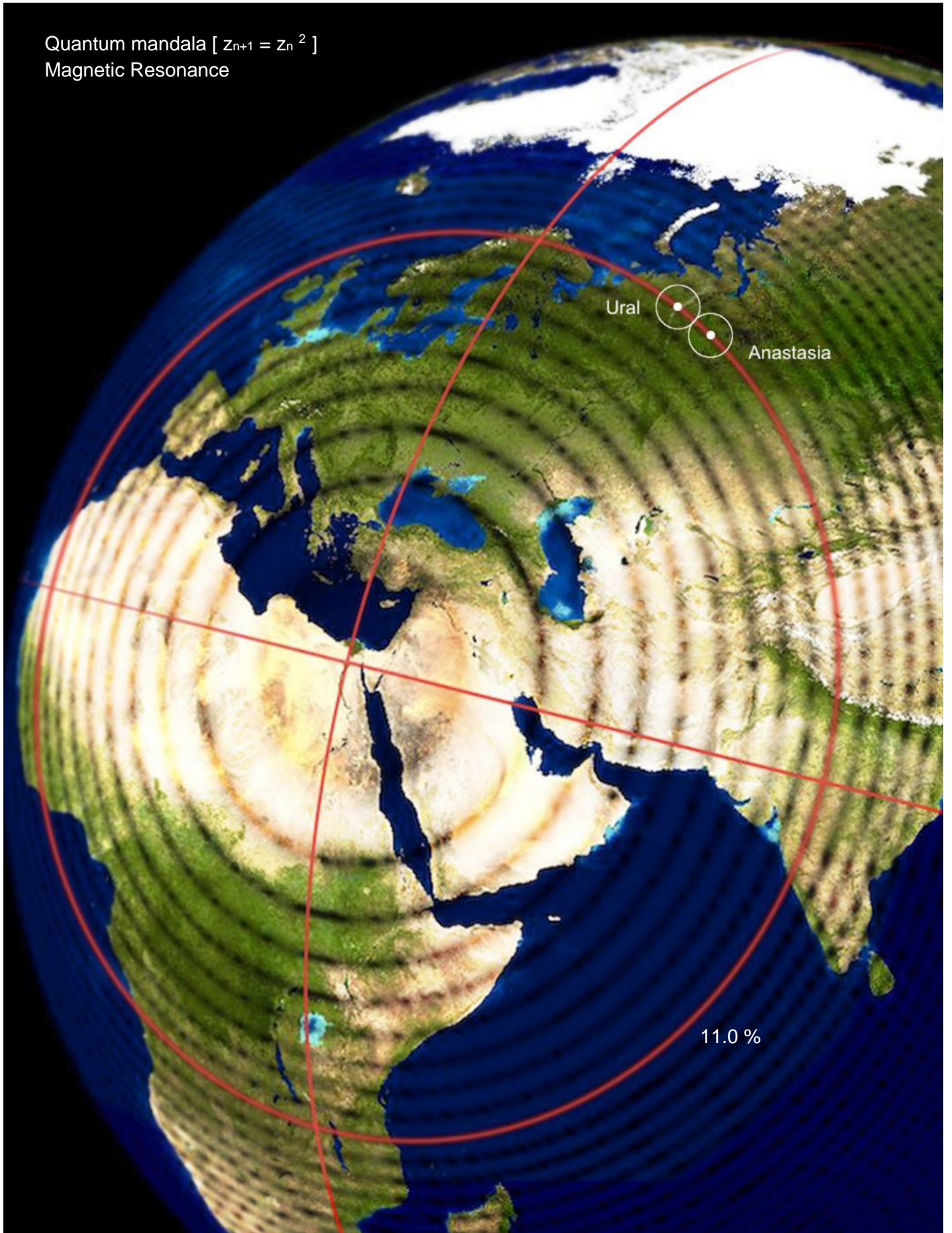
The great abundance of leveled ridgeline walkways that connect the main mountain peaks, in an area several miles south of the Kozhym River geopolymer platforms, suggest the existence of similar high-speed transit systems in the core of this ancient Ural city. Cross-shaped and beautifully curving ridgeline walkways connect the main pyramid (64.9190852°N, 59.8103741°E) to several other refaçaded mountain temple structures (65.0273551°N, 59.4142745°E) that can still be discerned in satellite imagery (above).

Modern industrial mines have been extracting tungsten and molybdenum ore for decades in the immediate vicinity of the Ural Pyramid Complex, exploiting 'Native Tungsten from the Bol'shaya Pol'ya River Valley and Mount Neroyka, Russia' (2021).⁵ The abundance of archeological evidence confirms that ancient mining operations at Mount Neroyka provided tungsten resources for production of very thick 'U'-shaped electromagnets for the propulsion of high-speed aurichalcum levitation sleds along geopolymer trackways.

This ancient Ural city is situated 279 miles from the forest home of the Vedrus sage Anastasia, near the Ob River to the southeast. The Ural underground city and Anastasia's glade are perfectly positioned to receive psychoacoustic synchronization from infrasound standing waves focused by the Orion Pyramid Complex.

Anastasia's family glade, in the taiga forests ~25km east of the Ob River (62.65°N 66.80°E), is situated approximately 2,760 miles from the Great Pyramid, a distance representing precisely 11.0% of Earth's mean circumference of 24,892 miles. This resonant distance interval constitutes $\frac{1}{9}$ of Earth's mean circumference of 24,892 miles, conferring wireless power and facilitating global telepathic communication.

Quantum mandala [$z_{n+1} = z_n^2$]
Magnetic Resonance





Isotope			Decay	
	abundance	half-life (t _{1/2})	mode	product
¹⁸⁰ W	0.12%	1.8×10 ¹⁸ y	α	¹⁷⁶ Hf
¹⁸² W	26.50%	stable		
¹⁸³ W	14.31%	stable		
¹⁸⁴ W	30.64%	stable		
¹⁸⁶ W	28.43%	stable		
⁹² Mo	14.65%	stable		
⁹⁴ Mo	9.19%	stable		
⁹⁵ Mo	15.87%	stable		
⁹⁶ Mo	16.67%	stable		
⁹⁷ Mo	9.58%	stable		
⁹⁸ Mo	24.29%	stable		
¹⁰⁰ Mo	9.74%	7.1×10 ¹⁸ y	β ⁻	¹⁰⁰ Ru

'Vedrus' is the Paleo-Sanskrit votive name for the region known today as 'Russia', showing the same root syllable 'rus' that has been preserved by cultural traditions in the region for over 13,000 years. The ancient form of the name is composed of 5 hieroglyphs, reading: **ve d ru s**, meaning "Knowledge protecting, sounding from within". This beautiful sacred sentiment praises the pervading rays of infrasound resonance that imbue consciousness in lifeforms throughout the cosmos, conveying inner receptivity to natural, neutrino-based messages sent from the Higher Self that enhances inner knowledge as well as psychic intuition and insight.

Votive names such as these also reference the ancients' skillful application of atomic forces of radioactive decay for meeting all of the needs of humanity; for electrical power, illumination, healthcare, natal development, life extension, telepathic communication, high-speed transportation and all other conceivable functions. For this reason, ore mining of radioactive and magnetic metals such as tungsten and molybdenum was undertaken on an industrial scale at sites that included Mount Neroyka. Comparison of isotopic ratios for each of the tungsten micro-spirals will provide definitive matches revealing the sourcing of different ores *—or display skewed isotopic ratios indicative of phonon transmutation.*

Atomic parameters for the reaction have been applied to define specific temperature/frequency interactions of isotopes using the phonon resonance formulae of Dr. Walter Lussage. The phonon frequency of tungsten isotope (^{W¹⁸⁶}) in its rest state is 39,651,301 Hz, according to the atom's exact atomic diameter at 20°C:

$$\text{Phonon Resonance (Hz/Cm)} = \sqrt[3]{\frac{d \times Na}{m}}$$

d - density in g/cm³
Na - Avogadro's Constant
m - atomic mass

$$\text{Resonant Temperature (°C)} = \frac{\text{Ln}\left(\frac{f(\text{starting})}{f(\text{target})}\right)}{Ec} + St$$

f - frequency in Hz
Ln - natural logarithm
Ec - expansion coefficient
St - standardized temp in °C

The latest atomic data for the tungsten transfer isotope and metastable molybdenum target isotope are provided, defining the degree of accuracy for each respective phonon reaction calculation (highlighted in blue). The phonon frequency of transfer isotope (^{W¹⁸⁶}) matches that of the target isotope (^{Mo¹⁰⁰}) at 902.1°C:

$$\text{W}^{186} \text{ Phonon Resonance (Hz/Cm)} = \sqrt[3]{\frac{19.25 \times (6.0221 \times 10^{23})}{185.95436}} = 39,651,301 \text{ Hz}$$

$$\text{Mo}^{100} \text{ Phonon Resonance (Hz/Cm)} = \sqrt[3]{\frac{10.22 \times (6.0221 \times 10^{23})}{99.90748}} = 39,494,227 \text{ Hz}$$

$$\text{Resonant Temperature (°C)} = \frac{\text{Ln}\left(\frac{f(39,651,301)}{f(39,494,227)}\right)}{0.0000045} + 20 = 902.1^\circ\text{C}$$

Starting Element: Tungsten (W¹⁸⁶)	Target Element: Molybdenum (Mo¹⁰⁰)
Natural Abundance: 9.24%	Natural Abundance: 0.17%
Atomic Mass: 185.95436	Atomic Mass: 99.90748
Density (grams/cm ³): 19.25	Density (grams/cm ³): 10.22
Exp. Coefficient: 0.0000045	Exp. Coefficient: 0.000005

The extremely long β-decay half-life of the metastable (^{Mo¹⁰⁰}) product of this basic resonant fission reaction complements the extremely long α-decay half-life of (^{W¹⁸⁰}), for facilitating quantum technology applications belonging to the same class of transdimensional disc craft seen and photographed in the skies of the Urals.



Discoïdal healing platform
Kuznetsk, Russia - 2015



Use of molybdenum-enriched tungsten alloys in aerospace vehicles is implicated by geopolymer artifacts:

In one mine, located 40 m underground in the Kuzbass region of Russia, the local mine workers have uncovered a few stone discs that are shaped exactly as UFOs that are photographed in various regions of the world:

The disc is perfectly round and is roughly 1.2 m wide, it weighs approximately 200 kg. The disc-shaped object comes from the open pit mine in Kuzbass, Russia, 40 m deep. Previously they found lots of prehistoric bones there, like the tusks of mammoths but those weren't deeper than 20 m. So this might be twice as old. According to them, there were a couple of the discs but the other one was damaged by the excavator.⁶



Kuznetsk mining sector, in Kemerovo region, Russia (53.0412781°N, 46.6253633°E, above), is located 1,775 miles from the Great Pyramid, comprising 7.13% of Earth's mean circumference ($\frac{9}{125}$). Exact placement at 53° North latitude ensures efficient reception of infrasound standing waves, reflecting the values of Fibonacci #979 ($1,775.88... \times 10^{-202}$) in miles and Fibonacci #245 ($7.12... \times 10^{-50}$) in percent.

The high content of finely ground particulate metals suspended in the disc's geopolymer limestone matrix contributes to its unusually high density and weight, including notable levels of tungsten and molybdenum for conferring magnetic properties in addition to α - and β -decay emissions that revitalize the human body.

A much larger disc-shaped metallic geopolymer healing platform was excavated in 2015, from another open pit mine situated approximately 1.5 miles northwest of the town of Zhirnovsk, in Russia's Volgograd region:

A team of investigators in Russia have found more than a dozen stone discs in the Volgograd region of Russia. The team claims that the discs contain tungsten, a high density metal that has applications in military technology. The nature of the discs remain a mystery.

Russian news site Bloknot Volgograd reports that the finding was made by the Russian... group Kosmopoisk, led by Vadim Chernobrov, during excavations in the Zhirnovsky district... While the team had previously discovered more than a dozen disc-shaped stones, they recently found a particularly large one. "We already found a dozen of these discs of not more than 1 m in diameter and in Kuzbass a disc of about 2 m in diameter," Chernobrov told Bloknot Volgograd, adding that the newest one is unique because it is larger than all the others.



Discoidal healing platform
Magnetic geopolymer diorite
Zhirnovsk, Russia - 2015

"The shape..., which resembles the popular image of a flying saucer, has let the imagination of the conspiracy theorists fly," reports *International Business Times*. "Scott Waring of *UFO Sightings Daily* thinks this is proof that aliens exist and claims the disc is made of tungsten. Tungsten is also known as wolfram, and is used in special military technology."

The UFO investigation team has made lavish claims about the stone discs, stating that they could be about a million years old, and maintaining that they are most probably military drones that were damaged in an attack on Mars before falling to Earth. Fortunately, scientists at the Zhirnovsky museum are taking a more rational approach and are studying the largest stone disc to determine its age and material. Some skeptics also believe that the rocks were not even man-made but are simply the result of ordinary rocks shaped by erosion.

Earlier this year, another disc-shaped stone object was discovered in Russia by a coal mining company, this time in Siberia's Kuznetsk Basin. The strange relic was found 40 m underground, which suggests it is quite old. Archaeologists who examined the stone disc, which is perfectly circular with a diameter of 1.2 m, stated that it was man-made. The recently discovered large stone disc is currently on display at the Zhirnovsky museum, where it is undergoing further testing.⁷

The very large, disc-shaped stone platform excavated during the industrial mining operations at Zhirnovsky appears to have been carefully manufactured according to the advanced geopolymer chemistry knowledge of the Atlanteans. The megalithic object shows the anomalous presence of tungsten particulate inclusions distributed evenly within the geopolymer matrix, reconstituted from finely pulverized diorite.

Tungsten is a paramagnetic element, being weakly attracted by an external magnetic field, and forms its own magnetic field in the same direction of the applied external magnetic field. This property is induced in various metals as a result of the presence of unpaired electrons in the constituent atoms.

The orbital paths of these unpaired electrons in tungsten atoms undergo an induced structural realignment, thereby conforming to any applied external magnetic field resulting in a net attraction. The magnetic susceptibility of tungsten is 6.8×10^{-5} , which approaches that of titanium (also paramagnetic).



The irregular contours of the base of the discoidal megalith were exposed during the removal process, as the enigmatic artifact was being hoisted up the cliffside (above). These features confirm the round, convex platform was originally affixed to the ground layer within an underground tunnel or chamber. Megalithic platforms such as this served the same biophotonic healing functions as megaceramic platforms of the Ravne tunnels of the Visoko Pyramid Complex in present-day Bosnia, dating to ~34,500 bp.⁸

The various healing platforms excavated within the Ravne tunnel system were cast in geopolymer berlinite, which, being isometric with the structure of quartz crystal, possesses the same piezoelectric property as the artificial basalts of the Zhirnovsk geopolymer disc. The convex form facilitated its use as a quantum healing platform for sitting and laying on top of while receiving effective doses of β -radiation and γ -rays by exposure to metastable tungsten and molybdenum isotopes (W^{180} , Mo^{100}) incorporated into the stone.

The geopolymer diorite disc of Zhirnovsk, Russia (51.0091961°N, 44.7580604°E, above) was excavated 1,613 miles from the Great Pyramid of present-day Giza, Egypt. This resonant distance corresponds to 6.48% of Earth's mean circumference ($^{13}/_{200}$), with exact placement at 51° North latitude for conferring excellent reception of infrasound standing wave resonance focused by the Orion Pyramid Complex.

Discoidal healing platforms
Magnetic geopolymer basalt
Huangguzhen, China



The same discoidal form, magnetic geopolymer composition and healing functions can be observed of several circular megaliths excavated in 2007 at a rock quarry in the town of Huanggu, situated in Jiangxi, China⁹ (28.5531266°N, 117.9768338°E). State-affiliated industrial mining operations such as this are responsible for the destruction of a large proportion of ancient artifacts belonging to megalithic cultures, such as these tragic examples of discoidal geopolymer basalt healing platforms of the lands of Wu.



Geopolymer discs were excavated in the modern-day city of Huangguzhen, China (28.5579401°N, 117.9742368°E, above), situated 5,102 miles from the Great Pyramid. This resonant distance interval represents 20.49% of Earth's mean circumference ($^{41}/_{200}$), assuring efficient ULF wave reception. This distance also reflects the values of Fibonacci #407 ($5,110.74... \times 10^{-81}$) in miles and Fibonacci #118 ($20.46... \times 10^{-23}$) in percent. Other examples of man-made megalithic boulders uncovered by bulldozers at Huangguzhen were shaped to serve different functions, and can be easily distinguished from natural rock by the presence of surface coatings composed of orange metakaolin cement (at left).

Discoidal healing platforms of this kind are found in many regions of the world; representing the iconic shape of transdimensional spacecraft of the Atlantean civilization. Aerial sightings of luminous spacecraft of the same type are encountered to this day in these same regions known for megalithic finds. UFO activity near archeological zones was reported by residents in Voronezh, Russia in the autumn of 1989, in a series of spacecraft landings that included an incident witnessed by many children at a community park:

On September 27, 1989, in South Park along Mendeleev Street in Voronezh, Russia, many people claimed to have seen a UFO landing. Several children were playing in the park, and at the bus stop, there were about 20 adults that suddenly saw a pink light in the evening sky, from which a dark red ball emerged. At first, it seemed to float and then slowly descended.

It took about a minute before the UFO gently lowered to a height of 15 m above the park, and then slowly circled above it for a short time. After that, the UFO, which was approximately 10 m in diameter, flew away. A few minutes later, another UFO appeared in the same place, and the people saw a giant alien. It was looking around, dressed in a silver suit and bronze shoes. The alien did not have a real head, only something like a hump between its shoulders.



Vasya Surin, witness
Voronezh, Russia - Sep, 1989

Three eyes could be seen on this hump, and the eye in the center was intensely turning forward and backward. When the creature disappeared into the ship again, the hatch closed, and the craft descended and approached with a loud hum. The brightly-glowing ship stopped 1 m above the ground, rocking back and forth. Four landing pillars emerged from the base of the object and sank to the ground. According to eyewitnesses, the object was oval, egg-shaped, approximately 15 m long and 6 m high.

After the landing, a hatch slowly opened, and two grim, human-like figures came out... [A 3 m-tall man in a spacesuit was accompanied by a much smaller entity.] One of the beings moved like a robot,... described as a [walking automaton constituted by a] box-like [body] with arms and legs; and with glowing buttons on its chest.

At that very moment, a boy from the group of children playing nearby screamed in fear. The tall alien cast his gaze at him with his central eye, without moving his head. A light came out of his eye and struck the boy, leaving motionless for several minutes. The 2 creatures returned to their flying machine, and the witnesses thought the aliens were about to disappear. But after a few minutes, they returned, and now, the giant was holding a silver 1.2 m-long pipe in his hand, which it pointed at a 16-year-old boy who dared to get too close to the flying object.



To the horror of witnesses, the boy suddenly disappeared without a trace. Then the creatures turned around and slowly climbed the ladder into their flying machine, entered it, and closed the hatch. The ship rose above the ground, soared into the air and flew away at an ever-increasing speed. It dodged to the side, passed over a tall residential building and disappeared into the sky very quickly. The witnesses said that exactly at the moment when the spacecraft disappeared, the 16-year-old boy appeared in the park again.

Russian News Agency TASS was the first one to announce this shocking UFO landing incident... Vladimir Lebedev said he had talked with many witnesses, including 3 children (Zhenya Blinov, Vasya Surin, and Yulia Sholokhova). When the children were asked to draw the UFO [from a prior landing event days earlier], their sketches were the same, and the object had a banana shape.


Journalist Lebedev also claimed that there had been 3 [different UFO] landings between September 23 and 29 during that time. This meant that the Voronezh UFO incident was the second landing...¹⁰

The series of spacecraft landings at urban parks in Voronezh were accompanied by several major UFO sightings that clustered above several villages in the area to the south, known for archeological remains. A dramatic demonstration of temporary invisibility was given; induced in the body of an overly inquisitive boy by the emission of a focused γ -ray beam from a baton-like weapon carried by the giant ET humanoid.

This act replicates ancient Indian Siddha techniques that prescribe periodic applications of γ -rays (from kuligai mercury amalgam beads containing radium¹¹) to enable special abilities including Astral projection, quantum teleportation *and optical invisibility by holding the emissive beads in the mouth, below the brain.*

The box-like robot seen at Voronezh corresponds to a boxy robot described in the 1973 UFO contact case of Enrique Castillo-Rincón, in meetings near Bogotá, Colombia with ETs from the Shi-el-Iho star system:

A strange character of about 60 cm in height made his appearance. Its very large and bulging head showed perfectly the impressive ridges of its brain mass. Instead of a skull, it had in some parts something very similar to glass, its eyes were bulging. He walked like an automaton, swinging his body from side to side. The very narrow shoulders allowed the formation of a triangular-shaped back, ending in a very thin waist. For the first time, the moment he showed his back I observed a strange symbol... It was a kind of robot but with some human characteristics. I thought I understood that it was presented to me for the sole purpose of seeing it.¹²



Auco spacecraft
F. Sesma-Manzano

The “strange symbol” Castillo-Rincón observed on the back of the robot aboard the Shi-el-Iho mothership was never described or sketched, yet most likely corresponds to the emblem seen on the Voronezh UFO. Descriptions of the giant ET humanoid at Voronezh match those of a giant ET humanoid encountered by Andreas Heinisch in the scenic resort town of Glowe, Germany, on Rügen Island in the Baltic Sea:

Now the picture of the man that was 2.3 m-tall (about 7’), standing in that old farmstead, who stood in front of me. His head in comparison to his body height was way too small. Even though the size of the body instilled fear in me initially, it emanated goodness and kindness, and peace from it. It had a roundish face with heavy eyebrows that nearly met over the dark shining slanted eyes, and what was very noticeable was an incredibly big nose. The skin color was slightly brown. He resembled a middle European at most.¹³

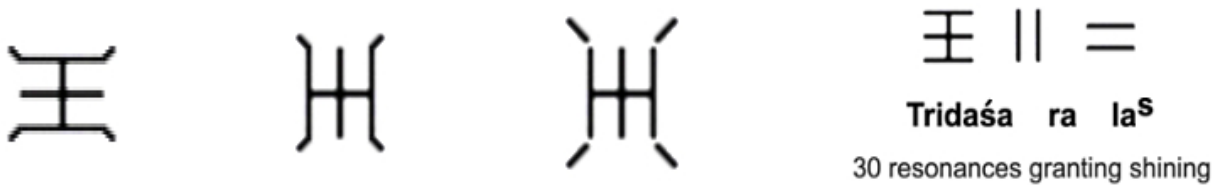
Similar accounts of giant ETs with small, round heads correspond to 7-9’-tall Nephilim/human hybrids identified in the Bible as the ‘*Sons of Anak*’;¹⁴ from exoplanet *Nefal* (location unknown). Belonging to the Aldebaran ET Confederation,¹⁵ 12’-tall, pure-blooded Nephilim giants were formerly known as the *Lords of Atlantis*, among the Sons of the Law of One and the Sons of Baal. Warfare between these groups resulted in the catastrophic explosion of the former planet Kantek at ~79,000 bp, leaving only asteroids in its wake.

An identical ligature symbol to the one seen on the Voronezh craft was photographed in June, 1967 on the underside of a white, discoidal spacecraft by Fernando Sesma-Manzano in San José de Valderas, Spain.¹⁶ His series of grainy black-and-white images have been enhanced using AI tools (above). Sesma-Manzano identified the symbol as *an insignia of the civilization of planet Auco, of the Alpha Centauri star system.*

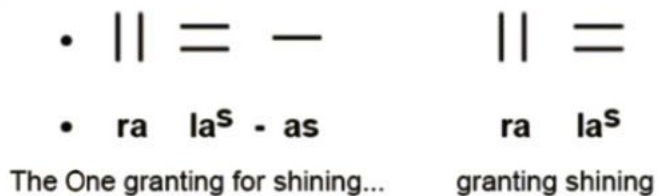
The momentary landing of a very similar type of spacecraft with a white-colored hull was reported by Socorro, New Mexico Police Sergeant Lonnie Zamora on April 24, 1964.¹⁷ Zamora had observed a white, ovoidal craft supported by 4 landing struts displaying a related hieroglyphic insignia over the entry hatch. Visual reconstructions of the Socorro craft based on his description show distinct similarities to the landed UFO seen at Voronezh; *showing a virtually identical ovoid design, struts and hatch, yet on a human scale.*

Technological similarities observed between ET humanoids from the Castillo-Rincón UFO contact case in South America and the Voronezh, Russia UFO landing case are reinforced by shared linguistic features. A clearly legible hieroglyphic phrase was reported by eyewitness accounts of the most significant of the UFO landing incidents in Voronezh, Russia that occurred in the community park on September 27, 1989.

The hull of the large, ovoidal spacecraft presented an unusual emblem composed of 3 Paleo-Sanskrit hieroglyphs, reading: **Tridasa ra las**, meaning “30 resonances granting shining” (below). The ‘ra las’ portion of the ligature is shown as lines radiating from the ‘tridasa’ glyph. This phrase praises biophotonic benefits of Atlantean temple practices; *converting cosmic resonances into electricity and light in the body.*



Items excavated from the primary layer of human occupation at Lascaux Cave, France were dated to ~17,300 bp, which included a small geopolymer sandstone oil lamp. Geometric symbols are formed by the elliptical fuel well and hieroglyphic inscriptions made along the handle that reiterate its essential function: **• ra las-as ra las**, meaning “(The) One for granting shining, granting shining” (below).



Oil lamp, inscribed
 Geopolymer sandstone
 Lascaux Cave, France - 17,300 bp

*The geometric format of hieroglyphic texts are seen throughout Late Paleolithic sites in Europe, including extensive wall murals with animal figures and on a geopolymer sandstone oil lamp, which reads: **ra las**, meaning “granting shining” (opposite). The lamp’s function is conveyed by the simple hieroglyphic phrase, which informs the meaning of another glyph ligature seen on spacecraft in the skies over the Kostenki site.*

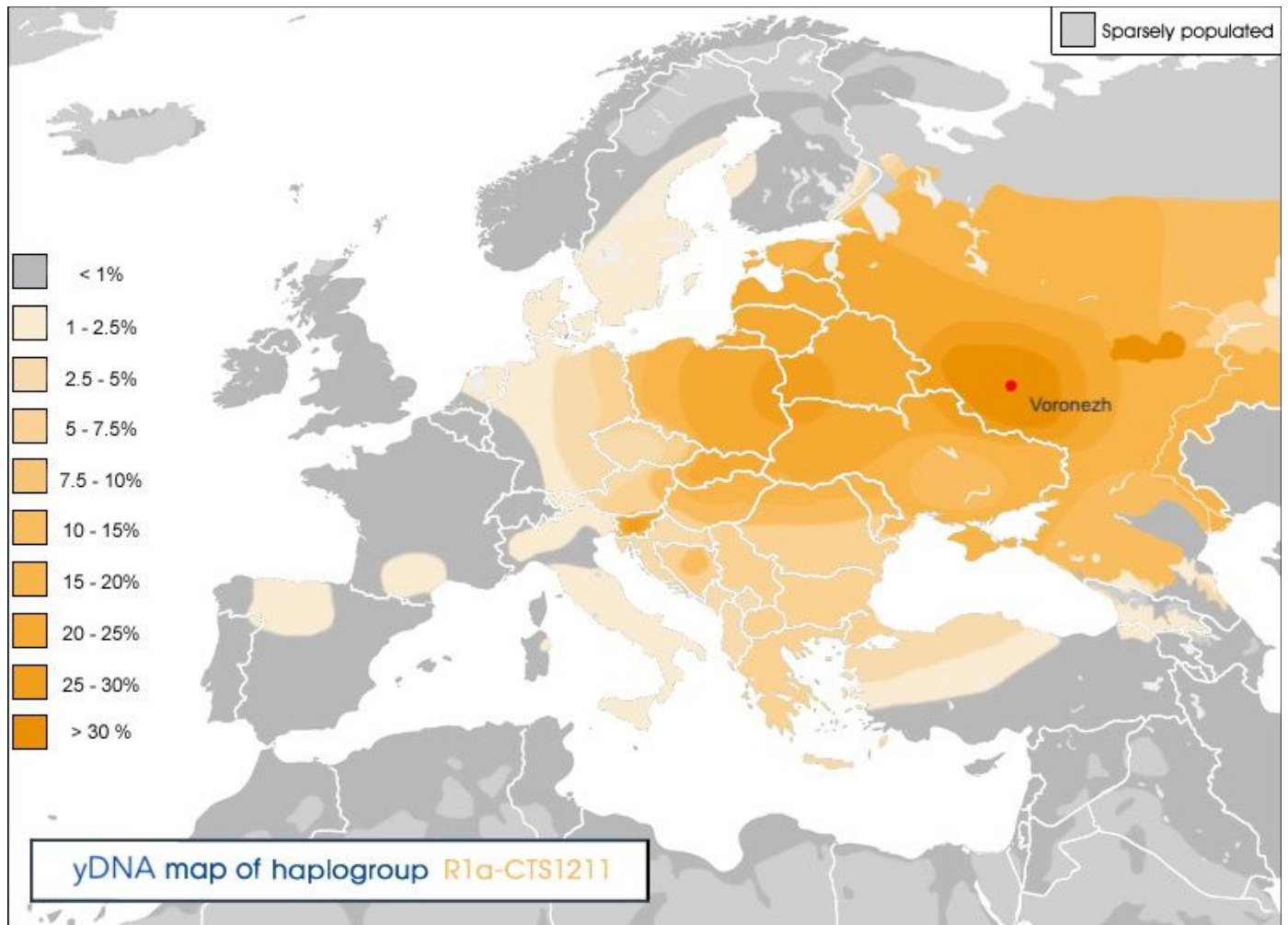


The >40,000 bp archeological site of Kostenki is situated in chalk and limestone bluffs overlooking the Don River, 18 miles south of the modern-day city of Voronezh, Russia. The 1980s UFO landings were accompanied by overflights of intervening towns. Site excavations yielded a trove of mammoth ivory artifacts engraved with geometric hieroglyphs corresponding to Paleo-Sanskrit votive texts (overleaf).

An essential Paleo-Sanskrit passage was engraved on a mammoth ivory diadem, reading: •••••rau^a kar upama , meaning “The One, the One, the One... roaring works (of the) highest...” (opposite). This phrase was reiterated by the Atlantean Sons of the Law of One; inscribed on walls of caves, tunnels and temple chambers, ceremonial items and healing tools found at diverse sites such as Gavrinis, Brittany; Göbekli Tepe, Turkey; Hummingbird Pyramid, Ecuador; as well as at Ica, Nazca and Paracas, in Peru.

The Kostenki-Borshevo archeological site (51.3852673°N, 39.0515403°E) is located 1,533 miles from the Great Pyramid, comprising 6.16% of Earth’s mean circumference. This resonant distance reflects the values of Fibonacci #438 (1,538.51... x 10⁻⁸⁷) in miles and Fibonacci #149 (6.161... x 10⁻³⁰) in percent, ensuring efficient reception of infrasound resonance focused by the Orion Pyramid Complex.

The ancient placename ‘Kostenki’ is composed of 4 glyphs, reading: ko ste n ki , meaning “Egg (of the) moisture (of the) essential energy”, referencing fog and water vapor condensation induced by infrasound resonance. Hundreds of stone and bone artifacts were excavated from the ~41,000 bp habitation site, indicating long-term occupation of the vicinity and suggesting an underground complex exists far below.



The advancement of genomic sequencing technology has catapulted our growing understanding of the significance of DNA distribution patterns when observed from a broader geographic perspective. Mapping of yDNA distribution patterns for haplogroup R1a present several notable high-concentration zones that cluster in areas of Europe (above). Surprisingly, the largest zone of high-concentration for this haplogroup surrounds the modern-day city of Voronezh –coinciding with indications from heightened UFO activity and the desirable piezoelectric property of the limestone bedrock underlying the chalk formations at Kostenki.

An assessment of these key factors point to the presence of an ancient subterranean complex upgraded and maintained by ET visitors from planet Auco. Linguistic features from the UFO landing cases evince a close affinity with the cosmic culture and high civilization of the Aldebaran Confederation of 11 worlds that has contributed the genetic stock for various ET humanoids of the Atlantean psychoacoustic society.

An important secondary cluster for yDNA haplogroup R1a is present in a particular area west of the Volga River, where ancient archeological remains characteristic of the Atlantean culture have been uncovered. Excavations have revealed spherical artifacts situated several meters below the surface, and composed of magnetic geopolymer basalt with fine surface coatings of an orange metakaolin cement (opposite). Closely related discoveries of magnetic geopolymer basalt spheres cast by Atlantean gnomes at sites on the Volga River itself, linked with *an ancient underground city maintaining a sizable population to the present day.*

This Paleo-Sanskrit temple complex is connected to tunnels running eastward for >20 miles to a series of layered geopolymer limestone structures near the small town of Mokraya Olkhovka, on the Volga River (50.5212696°N, 45.7170157°E), just 1,607 miles from the Great Pyramid. This distance represents 6.46% of Earth's mean circumference ($\frac{13}{200}$), reflecting the values of Fibonacci #151 ($1,613.05... \times 10^{-28}$) in miles and Fibonacci #374 ($6.48... \times 10^{-77}$) in percent; conforming to the global network of Atlantean temples.



Healing sphere
Magnetic geopolymer basalt
Mokraya Olkhovka, Russia



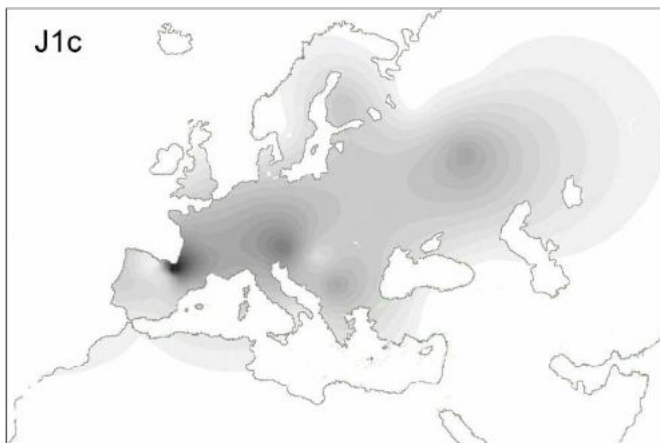


The region of the Volga River near the modern city of Samara presents an east-west alignment of ancient temple sites belonging to the Late Paleolithic Period that have not been adequately characterized by any comprehensive archeological research (above). Findings from the field of human genetics would seem to indicate the great significance of the genetic heritage that emerged from the underground city far below.



Samara Pyramid, near the modern-day city of Samara, Russia (53.4280646°N, 49.6536433°E, above), is located 1,869 miles from the Great Pyramid. This resonant distance comprises 7.51% of Earth's mean circumference ($\frac{3}{40}$), ensuring efficient reception of planetary infrasound resonance transduced and focused into a global mandala by the octagonal geometry of the structures of the Orion Pyramid Complex.

This radial distance alignment closely reflects the values of Fibonacci #247 ($1,864.06... \times 10^{-48}$) in miles and Fibonacci #25 ($75.02... \times 10^{-4}$) in percent, conforming to distribution parameters of the Atlantean network. The ancient origin of the Paleo-Sanskrit votive placename 'Samara' is revealed by a basic 3 glyph composition, reading: **sa ma ra**, meaning "Knowledge (of the) status (of the) granting"; in reference to the relative intensity of thunderous infrasonic reverberations enhancing EM fields at temple sites worldwide.



The region of the Volga River near the modern city of Samara represents a tertiary center of Basque genetic lineages belonging to mtDNA haplogroup J1c (at left), *but no association with predominant Basque mtDNA haplogroup U5b.*

The present discovery of a very large, ancient underground city, extending far below Samara Pyramid Complex, reveals the off-world origin of the mtDNA J1c lineage. This haplogroup was established by the interspecies hybridization of surface humans with segregated subterranean populations in close contact with ET visitors from planet Arian, of the Aldebaran star system.

Future excavations of extensive tunnel systems running below the site will provide ample DNA evidence to confirm this new hypothesis. The 1990 landing of a triangular UFO on a military base in Samara strongly suggests this underground base is still occupied by highly advanced ET visitors. The UFO's destruction of a large radar antenna on the base further suggests the radar beam was weaponized to attack their craft.¹⁸

Russian agencies have been closely involved with their American counterparts in perpetrating a decades-long cover-up of archeological evidence pertaining to ancient, highly advanced, subterranean civilizations that includes a variety of humanoid species; ranging in size from giants to giant-human hybrids, humans, hobbits, leprechauns, gnomes, pixies and sprites. *These suppressive efforts include targeted murders.*

One of the most revealing cases involving a subterranean city below Russian territory was reported after the discovery of Zayukovo Cave, in Kabardino-Balkaria, Russia. The man-made cavern was discovered by Arthur Zhemukhov in the early 2000s and documented in photographs by the 2011 Kosmopoisk expedition:

Gnome ridgeline temples
Geopolymer limestone
Zayukovo, Russia



In Kabardino-Balkaria, near the village of Zayukovo, mysterious multi-kilometer-long tunnels were discovered. Researchers suggest that they connected the ancient settlements that existed on our planet thousands of years ago. It is curious that all the tunnels are concentrated around a huge underground structure...


"For many years we have been searching, going to the places of alleged dungeons, listening to the old-timers," says Vadim Chernobrov, head of the All-Russian public research association Kosmopoisk. And in the fall of last year, we moved to the place where, according to the stories of the elders, the Old City is located. This is not an allegory, but a literal translation from the local dialect. Old-timers say that it was built by people who lived here before them. Who lived here, what kind of people, no one knows for sure.

The object is located at an altitude of about a kilometer above sea level. The locals showed the researchers one small hole in the mountain. The entrance is very narrow –about 30 cm in diameter. The guide told that the local population has a legend: if you climb there, you will find yourself in a huge city where there are squares, streets and houses, but there are no people. Indeed, the search engines got into a vast dungeon, which, gradually expanding, stretches deep into tens, and possibly hundreds of meters.

When the researchers began to examine the area around the manhole, they discovered a wide crevice. Maybe this is the main entrance to the dungeon, because if we assume the very fact of the existence of an underground settlement, it is unlikely that its inhabitants made their way through a narrow gap. Perhaps, going down the manhole, it will be possible to get to the "main street". Last year, due to the weather, this was not possible, the researchers postponed the descent to the next summer. However, there was a second discovery –not far from the Old City, another manhole was found.

Local historians Maria and Viktor Kotlyarov were brought here by climber and speleologist Artur Zhemukhov, who trained in the mountains and drew attention to a strange depression. Stones are piled on top, bushes grow, and in appearance it is an ordinary hole, which is apparently invisible in the ground. But Arthur noticed that there was a lot of seepage from the hole. This means that there is a large cavity in the ground. He began to expand the hole and got into a huge shaft, which led somewhere into the darkness. One did not dare to climb there, he called a detachment of speleologists. They descended into the mine and realized that there was no end in sight...

“The first thing that caught their eye was the main walls in the mine, obviously of artificial origin,” says Vadim Chernobrov. They are made of even stone blocks of approximately the same size as in the Egyptian pyramids, and stacked using similar technologies –one on top of the other. Each weighing 50-100 tons, well processed, although over time chips and cracks appeared.



Gnome levitation silo entrance
Geopolymer limestone
Zayukovo, Russia - 2012

What is this mysterious masonry? There are no traces of concrete or other mortar, as in the Egyptian pyramids. It is not clear how the ancient builders fastened the blocks together, but it is clear that they have been standing for more than one thousand years and even a needle cannot penetrate into the seam.

When the speleologists went deeper into the cave, they found a strange column. It seems to be hanging in the air, but at the same time it is tightly attached to the wall. Apparently, the dungeon has a colossal size, and people managed to explore only a small part of it. They descended about 100 m and then ran into narrow passages.

The fact that the dungeon is not intended for human habitation became obvious to the search engines when they explored the entire accessible part of the cave. It turned out that it is crammed with narrow passages where even a child cannot squeeze through, and tiny holes where a human hand can hardly get through. Each such mini-cavity goes far inland: the light from the flashlights does not reach the bottom. What is this building?

The researchers got the impression that the underground pyramid has a technological, and not a sacred purpose. It looks like some kind of machine, an engineering structure of unknown purpose.

“It looks like some kind of resonator, a device for seismological research, exploration, mining, or an energy generator,” says Chernobrov. “It’s impossible to say for sure yet –no analogues have been found in the world.” Many people think of the analogy with the mysterious cavities inside the Egyptian pyramids, also not intended for the movement of people.¹⁹

The immense scale and narrow dimensions of the unusual vertical silo have perplexed every investigator of this apparently man-made cavern since its discovery. Initial theories put forth by the researchers included a reasonable hypothesis of having been built as a giant resonator, although the purpose remained unclear.

The vertical resonator chamber at Zayukovo presents many similarities to the crescent-shaped, vertical *levitation silo* discovered in the Tatra Mountains of Slovakia, the walls of which were composed of a black rubber-like polymer material loaded with ferrite nanoparticles. The sheer vertical format and broadly undulating walls of the limestone resonator chamber at Zayukovo served the same function: *for levitation*.

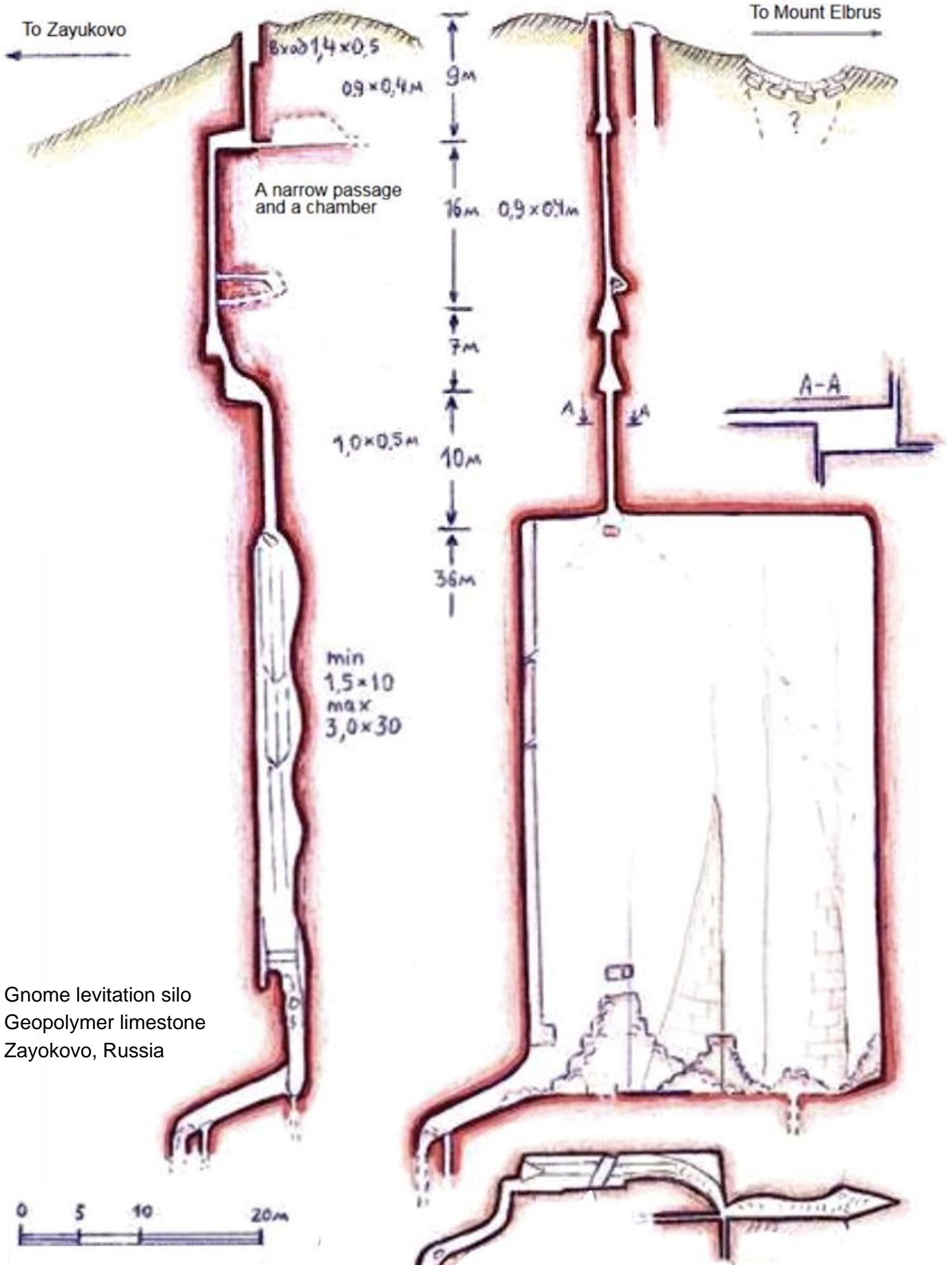


The Paleo-Sanskrit megalithic resonator cavern overlooking the Baksan River near the village of Zayukovo, in the Khara Khora mountains of Kabardino-Balkaria, Russia (43.6208978°N, 43.2875352°E, above) is located 1,155 miles from the Great Pyramid. This distance comprises 4.64% of Earth’s mean circumference.

A long, perfectly N-S aligned ridgeline leads to a low peak (43.6426761°N, 43.3045692°E) that also appears to be constructed in geopolymer limestone by ancient megalithic builders. Located along a broad resonant band centered at 1,157 miles or 4.65% distance from the Great Pyramid, reflecting the values of Fibonacci #313 (1,157.83... x 10⁻⁶²) in miles and Fibonacci #91 (4.66... x 10⁻¹⁸) in percent.

The small scale of the network of low hills forming a series of ridges is characteristic of geopolymer limestone constructions of ET leprechaun and diminutive gnome humanoids of the Atlantean civilization, which also explains the narrow dimensions of the vertical cave shaft system extending deep underground.

The name of the town itself shows ancient etymological roots in the Paleo Sanskrit language. The votive placename ‘Zayukovo’ is composed of 5 glyphs, reading: **za yu ko v o**, meaning “His concentrating egg (of the) mark, oh”. This ages-old spiritual name references egg-shaped domes formed by HHO plasma aligned along the pathways of infrasound standing wave resonance transduced and focused by the Orion Complex.



Gnome levitation silo
Geopolymer limestone
Zayukovo, Russia





Gnome levitation silo
Geopolymer limestone
Zayukovo, Russia














Gnome levitation silo
Geopolymer limestone
Zayukovo, Russia



The grand scale of the spectacular megalithic architectural features can be observed in the extensive photographic documentation of Zayukovo Cave that was obtained during the course of multiple arduous expeditions down into its depths. The remarkable format of the psychoacoustic spaces are designed for acoustic wave focusing, achieved by the dramatic undular curvature of the walls of the resonator cavity. *The narrow dimensions of the shaft correspond to the gnome tunnels discovered at the base of the shaft:*



In 2011, after landslide processes at one of the peaks of Khara Khora, local residents discovered an underground cave, going deep into the mountains, with perfectly even walls.

The first inspections of the underground cave were conducted by local cavers. Since the end of 2011, the massif and the underground cave began to be studied by researchers and cavers, who found that an underground mine with straight and polished narrow walls goes 40 m deep into the mountains, and then goes into a wide underground hall, whose height is 36 m, and straight the walls are made of large blocks (megaliths) and fitted to each other at right angles. In total, the explored dimensions of the cave from the upper part to the lower platform are about 100 m.

Many rectangular tunnels with a height of 5-20 cm go from the underground hall into the thickness of the rocks. In the underground hall, a 'soaring' megalith was also found, which is attached to the wall with only one edge, which makes it seem to be floating in the air.²⁰

This description of the site includes details that are not revealed in other sources online, and confirm the direction of future research planned to be undertaken by a fast-growing research group following the lead of Arthur Zhemukhov, who had pursued discovery with the help of many other interested investigators, including Vadim Chernobrov, who had joined in the years after Arthur's discoveries become publicized:

Who is Arthur? A fit, thin, physically developed resident of Nal'sk, who outwardly looks ten years younger than his fifty-odd, a person with a higher education, who became a professional in his field, retired very early and devoted his free time to searching for everything that can be united by the concept and artifacts. Moreover, he organizes all his searches not from scratch, but with the help of a number of conclusions based on information from such different disciplines and subdisciplines as history, astronomy, cosmology, mythology and Egyptology.²¹



Arthur Zhemukhov was killed by vehicular homicide on June 1, 2015, before announcing his new discovery:

Arthur Zhemukhov himself died under quite mysterious circumstances. "In 2015, he worked at a depth of 100 m and told his brother that he was on the verge of discovery. However, on the same day he died in a car crash", Vyacheslav Morozov said.²²

Arthur's death was followed by the murder of Vadim Chernobrov on May 18, 2017.²³ Zhemukhov previously discovered another cavern with rumbling near the Radio Tower in Nalchik (43.4714874°N, 43.5357056°E):

And where is he then, if there really is something below? This question will not be answered by Artur Zhemukhov, who did not live to see his 50th birthday, who died in a strange car accident on June 1, 2015. Neither Vadim Chernobrov, who passed away on May 18 of this year... There were 2 amateur speleologists who asked me about the coordinates of the cave, but for some unknown reason disappeared from social networks after visiting it.

Shortly before Arthur's death, I visited him –he promised to show me the second passage to the dungeon. Promise and show. True, I did not even record its coordinates –there were many such "moves" here. Arthur was convincing as always, he appealed to the planets and stars, the Egyptian pyramids; drew graphs and diagrams. I believed him, but before my eyes there was a tuff fault... considered as an entrance (or an air duct –whichever is closer).

Arthur also convinced me that something was happening down there, some strange sounds were heard. Sounds –muffled and indistinct– really came. But to consider them as the sounds of working mechanisms would be too much of a stretch. I made the assumption that, most likely, this is a stream of water, and on this I lost all interest in this place. But today, when I write these lines, I no longer think so: after all, any stream, including underground, eventually comes to the surface. But nowhere nearby, and far away, such a water outlet was not recorded.

But then the question is fair: the sounds of what (or from what) came from the crack of the tuff fault? Is this phenomenon usual for such an environment? Sound anomalies are a well-known and frequent phenomenon. They are constant or intermittent low-frequency stationary noise, and are most often described by witnesses as the sound of a diesel engine idling. But is it possible to associate the sounds coming from the Zayukovskaya mine shown to me by Arthur... with the noise of the engine? That's the question... However, as practice shows, the microphone does not capture such low-frequency sounds.

Mines similar to Zayukovskaya, and quite deep, are also found in the vicinity of Nalchik –one of them is not far from the TV tower. From some, as eyewitnesses testify, an indistinct noise is heard. And also the question –is it heard or felt? Is it real or imaginary?...

The presence of diminutive leprechauns and gnomes below ground near Zayukovo were known long ago:

This story goes back to the 16th century. Then, according to the legends of local aksakals (Aqsaqal or aksakal metaphorically refers to the male elders in parts of Central Asia, the Caucasus and Bashkortostan), creatures that only vaguely resemble humans often emerged from the bowels of the Earth.

Their height was less than 120 cm, instead of clothes, they preferred to cover themselves with clay or mud. In the hands, there was always a stick or a small lantern. The underground inhabitants had their own language, similar to hooting and whistling. With the mysterious inhabitants of the underground depths, people rarely, but still came into contact. They gave them milk or meat, and also helped in case of any injury.

In the middle of the 18th century, several halflings were adopted by humans. They managed to teach speech and found out who they are. It turned out that these are the indigenous inhabitants of the Caucasus. About three or four thousand years ago, giants, dwarfs and ordinary people lived in the mountains. But in the course of various wars, the giants were destroyed. But they built dolmens and other cyclopean structures. Dwarfs lived in these buildings, but when people began their hunt for giants, halflings took refuge in the dungeons that dotted the mountains of the Caucasus.

During World War II, the German invaders noted that grandiose cavities were observed underground. In an attempt to get inside, they often blew up passages that were narrow for humans. As a result, collapses occurred, and they were unable to reach the depth. In the post-war years, various enthusiasts and researchers tried to explore the dungeons. Some speleologists barely managed to crawl several tens of meters...

In the 1990s, local researcher Artur Zhemukhov calculated the location of large underground high-rise cities using mathematical calculations. Almost every mountain in Kabardino-Balkaria has a formation similar to a vertical mine, from which narrow straight passages lead in different directions.

Due to the lack of proper funding and the ability to crawl inside on their own, they had to be content with what was exposed after mudflows. In 1996 and 2004, powerful rains washed away the passages to the dungeons. One of them even allowed a person to squeeze into the so-called vertical shaft.

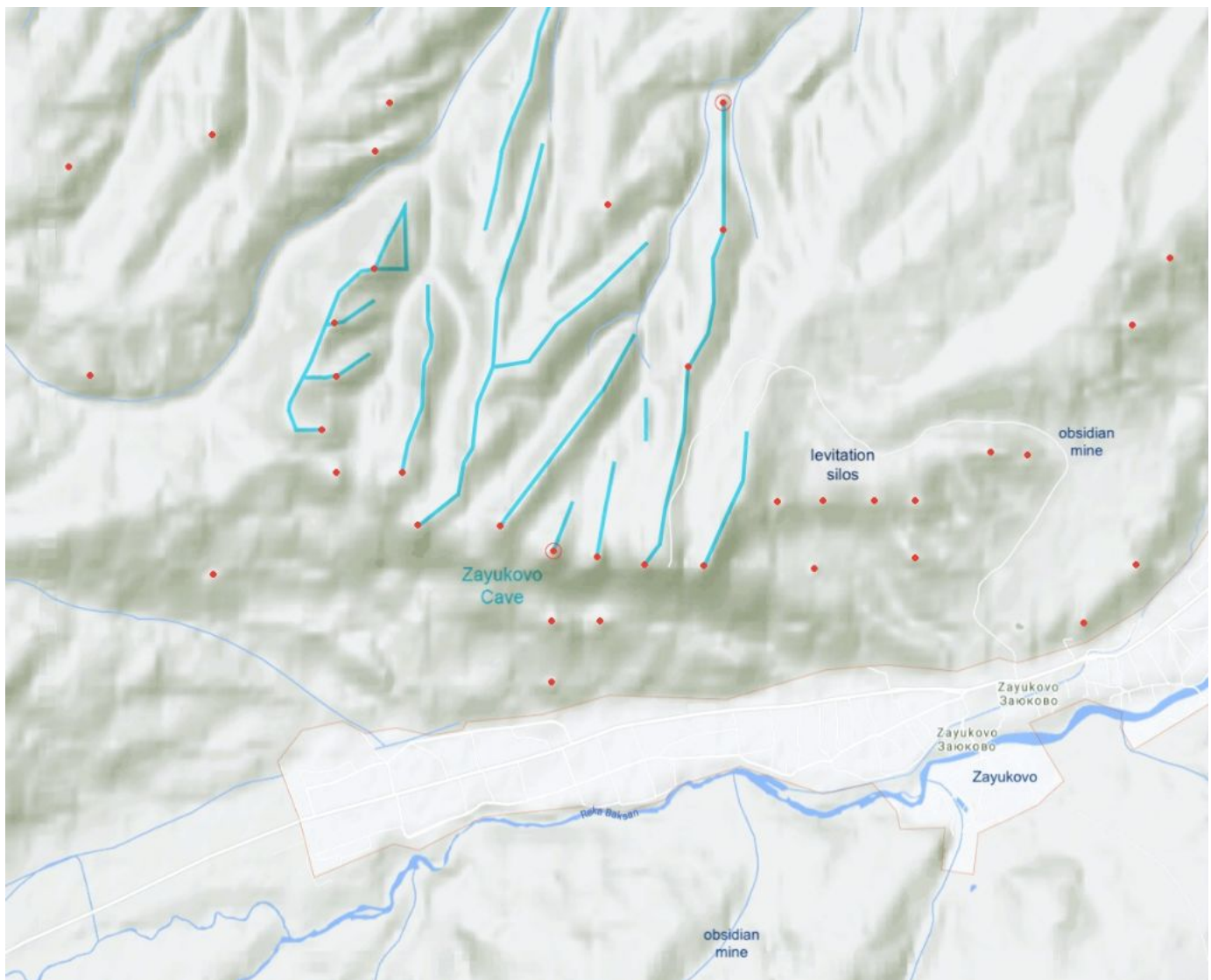
Arthur Zhemukhov, together with like-minded people, accomplished this goal. It turned out that the vertical passage exceeds 160 m in depth. There was some kind of hall there at the bottom. In the center of it was a small pyramid, about 8 m high. There were many small tunnels at the base of the walls, measuring about 60-70 cm high.

Probably, mysterious underground inhabitants used to live in them, although, who knows, maybe they live now. A small stream flowed near the pyramid and was carried away somewhere deep into the settlement. Alas, water helps not only to discover new passages to underground complexes, but also to hide them. Another collapse of the rock led to a complete blockage of the mine. Alas, since then no one has been able to descend into this dungeon.

However, it is far from the only one. Expeditions led by Vadim Chernobrov to Kabardino-Balkaria have borne fruit. Several similar mines were discovered, the entrance to one of them was cleared. The descent into the premises was carried out three times from 2012 to 2015. It can be seen that the walls of the dungeon are perfectly flat. A 90 degree angle is maintained in places. The object was clearly man-made. But, the riddle lies in the fact that not a single person or even modern technology is able to create such a structure.

In some places, the shaft expands to 2-3 m, and sometimes narrows to 25-30 cm. All branches have a diameter of 35-40 cm and perfectly smooth walls. When it became clear that a person would not be able to get deep into the dungeon, it was decided to launch a robot with a camera. But he could not complete the task –to penetrate into the lower hall. The passage was closed with a stone door. What is behind it is unknown. Perhaps, by analogy with the discovery of Arthur Zhemukhov, a hall with a pyramid.

Vadim Chernobrov, based on the study of the complex, compiled several schemes of underground structures. Someone believes that this chain of dungeons is the city of halflings, about which legends have been preserved among many peoples of the Caucasus. Vadim Alexandrovich himself assumed that these were not residential premises, but some analogue of modern factories or ancient technical structures. How these ancient installations worked, by whom and when they were built, and for what purpose... remains unknown... However, enthusiasts are still trying to find the entrance to these structures in order to further study them...²⁴



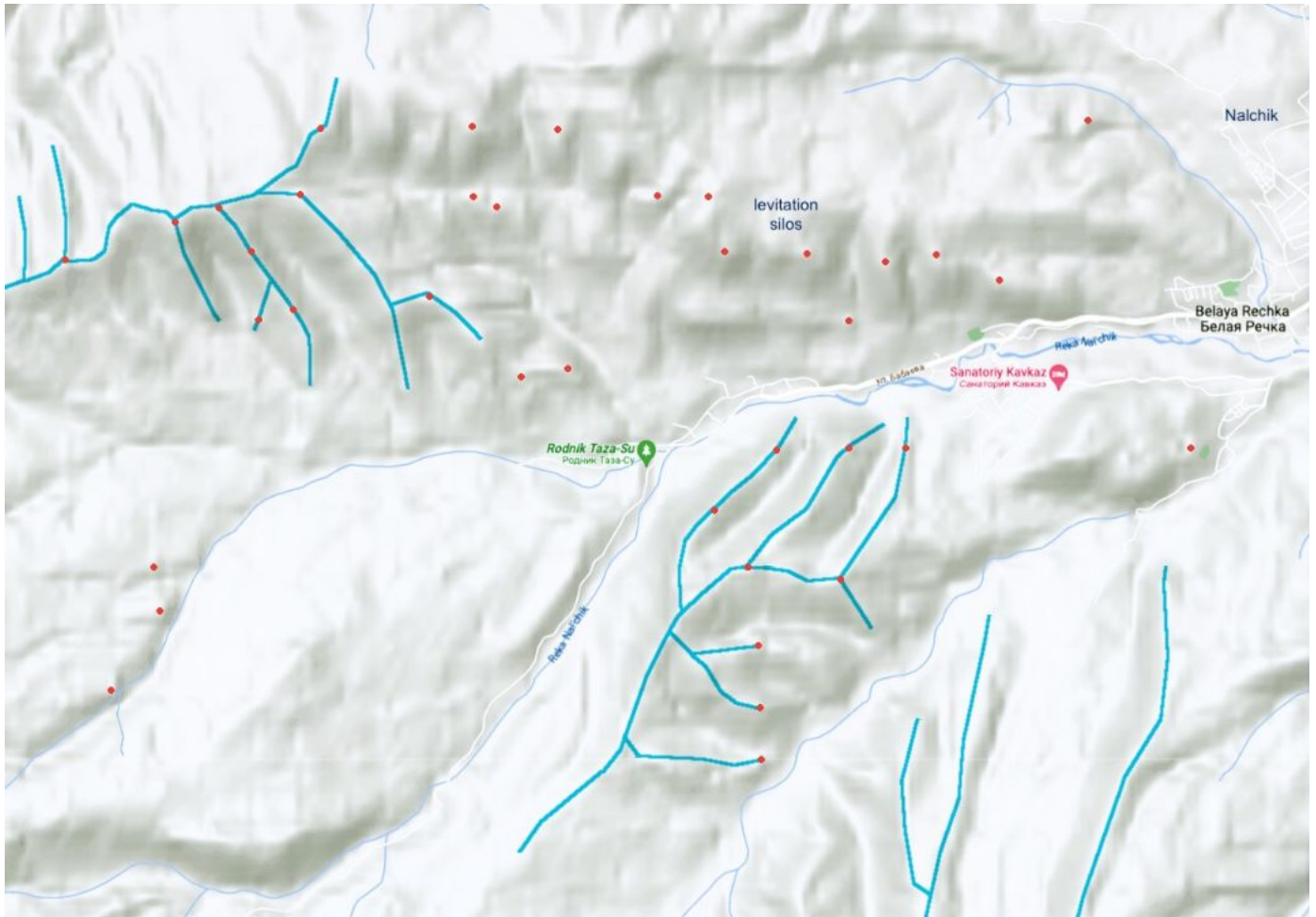
The major archeological discoveries of several vertical resonator silos distributed in linear arrays were not allowed to proceed to their completion, but were curtailed by the strategic assassinations of the principal researchers; Arthur Zhemohkov and Vadim Chernobrov. Topographic data for the hills near Zayukovo and Nakchik reveals a series of mounds aligned in rows that form a loose grid where silos are found (above).

These sites represent slightly elevated landscape features hiding entrances to the rows of underground silos (above) cast in megalithic geopolymer blocks that were first discovered by Zhemukhov in ~1998, whose years of fieldwork and site excavations were confirmed in 2010, and then expanded to several other sites and later compiled into a broader survey of related ancient archeological sites by Chernobrov.

The central mountain temple of the ancient city of giants and gnomes is small pyramidal hill kinked with a network of ridgeline walkways. A pair of ancient obsidian mines were excavated by archeologists near Zayukovo, which were heavily exploited by giants, humans, hobbits, leprechauns and gnomes that once occupied this subterranean city during the last phase of the Atlantean civilization, from ~30,000-13,000 bp.

A comparison of the hilly areas surrounding Zayukovo and Makchik shows the great similarity of landscape features conforming to rows of small mounds arranged along the network of ridgelines (opposite, below). A series of high-resolution LiDAR scans of these areas will provide definitive identification of the exact positions of the arrays of vertical silo entrances that were once regularly used for accessing this complex.

The abundance of available evidence leads to one inescapable conclusion. These megalithic limestone chasms represent the remains of enormous resonator chambers for infrasonic levitation that was the preferred mode of transportation from the deeper reaches of a huge underground city below Zayukovo. One can easily imagine ancient landscapes full of leprechauns, hobbits and gnomes flying through the air.



Vertical shaft entrances to underground levitation silos were identified by Arthur Zhemukhov near the small city of Nalchik, situated several miles to the southeast of Zayukovo. A survey of topographic landscape features of the Nalchick River Valley presents hilltop rock outcroppings that hide vertical shaft entrances.

On August 10, 1989, a UFO crash occurred in Prokhladny, Kabardino-Balkaria, Russia, just 20 miles northeast of Nalchik and Zayukovo, where gnome humanoids and giants still occupy ancient underground cities. The evasive UFO was apparently classified as 'hostile', with commanders ordering a pair of MIG fighter jets to pursue, engage and shoot down the vehicle. After the mission was successfully executed, the downed UFO was rapidly retrieved by response teams that had been activated, during the course of which multiple soldiers were injured by severe exposures to ionizing radiation from the spacecraft hull.²⁵

It has been reported that 3 ET humanoids of the small species of greys, first classified by this author as *Homo oculus*, were found within the ruptured spacecraft. The beings did not match the typical description of small grey ETs, but instead were said to possess webbed fingers and a blue-green skin coloration with a shark-like or scaly, reptilian texture. Their entire physiology has been engineered for aquatic environments.

According to various investigators of the 1989 incident involving a crashed spacecraft at Prokhladny, the wreckage and bodies were most likely transported to the Kapustin Yar underground research installation in the southern Ural Mountains for study. Spacecraft manufacturing by ET humanoids inhabiting Atlantean Era subterranean complexes below the mountains near Zayukovo and Nalchik have been facilitated since ancient times by the exploitation of deep underground mines in the Kabardino-Balkaria region.

As in ancient times, modern industrial mining of tungsten-molybdenum ores have been focused on the Tyrnyauz, Mukulansk and Molibden mining and processing complexes of Kabardino-Balkaria. Uranium resources also held great significance among every group of Atlantean society due to the great importance ascribed to the technological and medical applications of radium and its long lived radioactive isotope (Ra^{226}). Many ancient sites of great importance can be readily identified by cross-referencing the locations of archeological remains associated with radon gas-infused hydrothermal baths.

The rejuvenatory properties of radon hotsprings have long been associated with the natural byproducts of uranium ore mining sites²⁶, which first drew Atlantean temple builders to this site over 30,000 years ago. Cave explorers venturing below the Black Rock Desert of Nevada²⁷ and Death Valley, California²⁸ reported Atlantean chambers housing perfectly preserved mummies holding weapons cast in Au-Cu-Ra alloys.



This combination of desirable geological features and ancient archeological remains is exemplified by Mount Bestau, situated in Russia's Krasnodar region (above). The distinctive geometric form of Mount Bestau and its neighboring peak can be clearly made out from aerial and satellite imagery. Decisive, planar re-façading of the conjoined mountains in geopolymer limestone emphasizes their cardinal orientations.

The Paleo-Sanskrit origin of the votive placename 'Bestau is revealed in its composition of 4 hieroglyphs', reading: **be s ta u**, meaning "(The) activity from within endowing, oh"; referencing the beneficial genetic influences and enhanced longevity obtained through the ingestion of γ -ray-emitting Siddha bhasma pills.

The specific meaning conveyed by this ancient placename concisely praises the benefits of radon gas-impregnated spring waters flowing from the mountainside. This name praises the invisible biophotonic activity that takes place within the ultra-fine ducts of the qi meridian circulatory system of the human body. Biophotonic stimulation of the body's meridians, or *nadis*, is achieved by ingestion of photoluminescent Siddha elixir compounds that transduce γ -rays into red, near IR and UV light to illuminate cells from within.



Radon-infused healing baths
Geopolymer sandy limestone
Mount Bestau, Russia

Bestau Pyramid, near Pyatigorsk, Krasnodar, Russia (44.1000548°N, 43.0220716°W, above) is located 4,073 miles from the Great Pyramid of present-day Giza, Egypt. This resonant distance interval corresponds to 16.36% of Earth's mean circumference ($\frac{41}{250}$), reflecting the values of Fibonacci #129 ($4,073.05... \times 10^{-23}$) in miles and Fibonacci #352 ($16.37... \times 10^{-72}$) in percent. These geoposition features reinforce placement near 44° North latitude, facilitating efficient ULF wave reception from the Orion Pyramid Complex.

Highly specialized geological and geospatial features exhibited by the Bestau Pyramid Complex are further complimented by the frequent sightings of UFOs over the area, representing unmistakable indications for the longstanding occupation of an underground city extending far below the mountains. Traditional folklore from the area confirms the ancient presence of both giants and 'little people' that may still inhabit this sector. *A survey of UFO abduction cases recorded in this immediate area may yield much surprising information.*

Another major vortex at the confluence of modern-day UFO sightings and old folktales of giants is known to encompass Lake Issyk Kul, a saline body of water in the Tianshan Mountains of eastern Kyrgyzstan. The area surrounding this sacred lake conceals multiple Atlantean pyramid complexes. Rubble-covered cave entrances hiding the skeletal remains of giant humanoids were stumbled upon by local youths investigating cliffs near their lakeside hometown of Chok Tal, situated on the northwestern shore of Issyk Kul:

In the 1930s, a Russian researcher of the paranormal named Ilya Grabovsky was exploring strange happenings around Lake Issyk Kul, a deep body of water located in the Northern Tian Shan Mountains. 'Issyk Kul' means "Warm Lake", a reference to the fact that the lake never freezes, despite being surrounded by icy mountains.

Grabovsky had heard legends about hidden caves in the area so he contacted a local who had inadvertently stumbled into one. He told Grabovsky that he and his friends were [out hiking together in the mountains near the lake's]... northwestern shore when they saw a cave. It was inaccessible so they resolved to return the next day with ropes, torches and pickaxes. The following day, the men began exploring the cave and made a startling discovery inside its innermost sector. They discovered three human skeletons, each one measuring more than ten feet tall. Around their necks, each skeleton had a silver amulet in the shape of what the men described as 'bats'.



Even more intriguing is a local Kyrgyz legend that references a sunken city on the bottom of Lake Issyk Kul. The last ruler of the ancient city had been King Ossounes, a giant with 'long ears'. The legend also mentions that Ossounes was able to fly between the mountain peaks "in the blink of an eye".

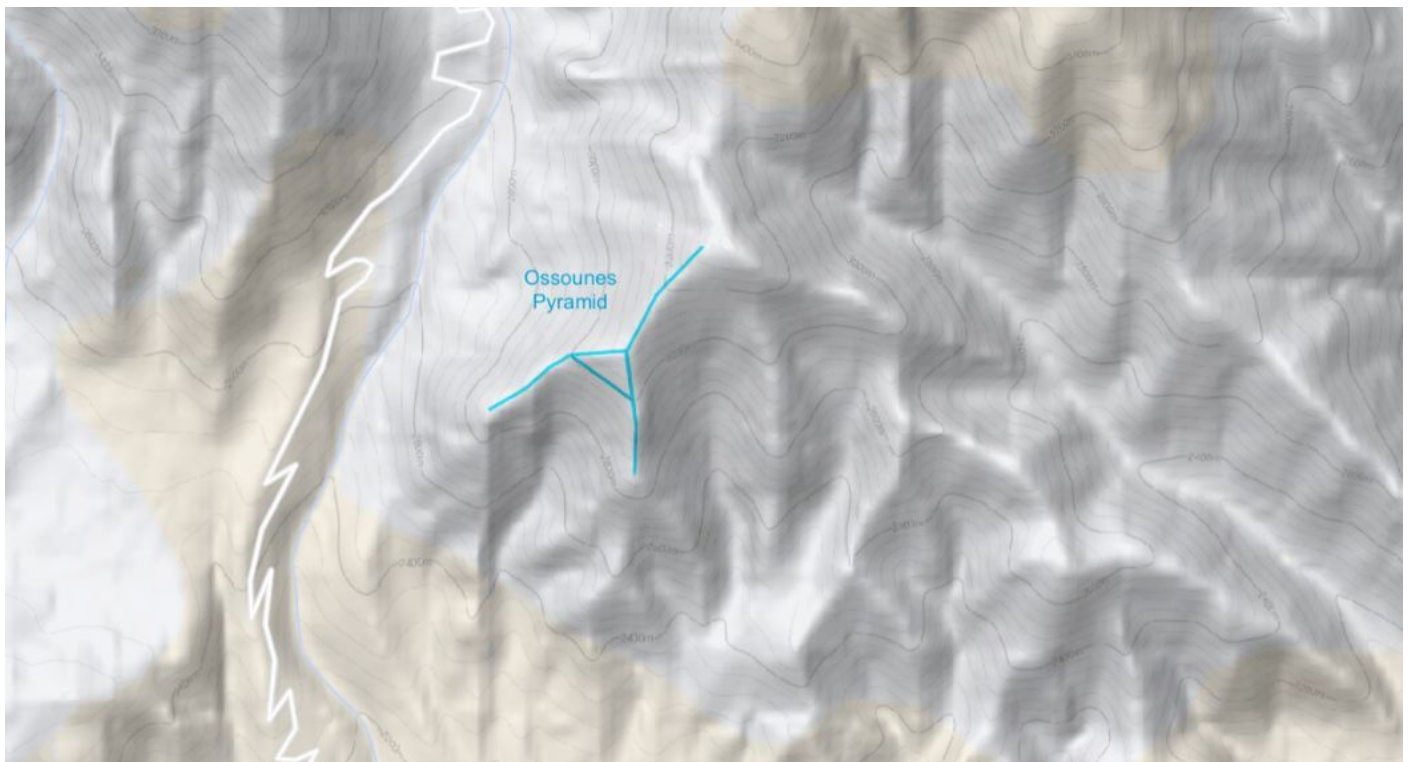
This discovery frightened the men enough to keep silent about it for years, but not enough to leave the silver amulets behind. They melted the jewelry and sold the silver but kept a small fragment as a memento. No photograph of this fragment survived to this day but Grabovsky would later write that the Soviet scientists who got the chance to examine it were unable to determine its exact age...

Grabovsky decided to dig deeper into the mystery. Rummaging through local archives, he stumbled upon an earlier mention of similarly gigantic creatures, dating back to the mid-1800's. A group of Georgian boys [were hiking in the same area near]... Lake Issyk Kul when they happened upon the... entrance to a cave inside the nearby mountain [which preserved]... the remains of several giants. Despite his best efforts, Grabovsky never found this cave...²⁹

The fascinating account of the incidental discovery of ancient remains of giant humanoids near Lake Issyk Kul remains unconfirmed. The investigations of Grabovsky were apparently followed-up by other research groups; with skeletons having been removed before the cave entrances were purposefully collapsed.

A disturbing pattern of serial predatory activity associated with this underground complex may explain the investigators' unusual decision to seal off the tunnel entrance and completely abandon their interest in the site. Similar events have taken place at dozens of comparable underground complexes in other regions of the world where UFO activity has plagued local residents since time immemorial. New insights reveal the subterranean origin of these continuing aerial disturbances, deployed from hangar facilities below the site.

While the collapsed tunnel entrance was not identified by Grabovsky in any of his notes on the skeletal finds, there are several telltale characteristics of Atlantean mountain temple complexes that often stand out. Artificial geometric façades of pyramid structures were embedded in mountains rising above the northwest side of the lake, precisely where the remains of giant skeletons were found in a cave by the inquisitive boys:



Ossounes Pyramid, overlooking the northwestern shore of Lake Issyk Kul, Kyrgyzstan (42.6888403°N, 76.887348°E, above), is located 2,663 miles from the Great Pyramid. This resonant distance interval corresponds to 10.70% of Earth's mean circumference ($43/400$), ensuring efficient reception of infrasound standing wave resonance focused by the Orion Pyramid Complex. This distance also reflects the value of Fibonacci #420 ($2,662.71... \times 10^{-84}$) in miles, and the value of Fibonacci #198 ($10.71... \times 10^{-40}$) in percent.

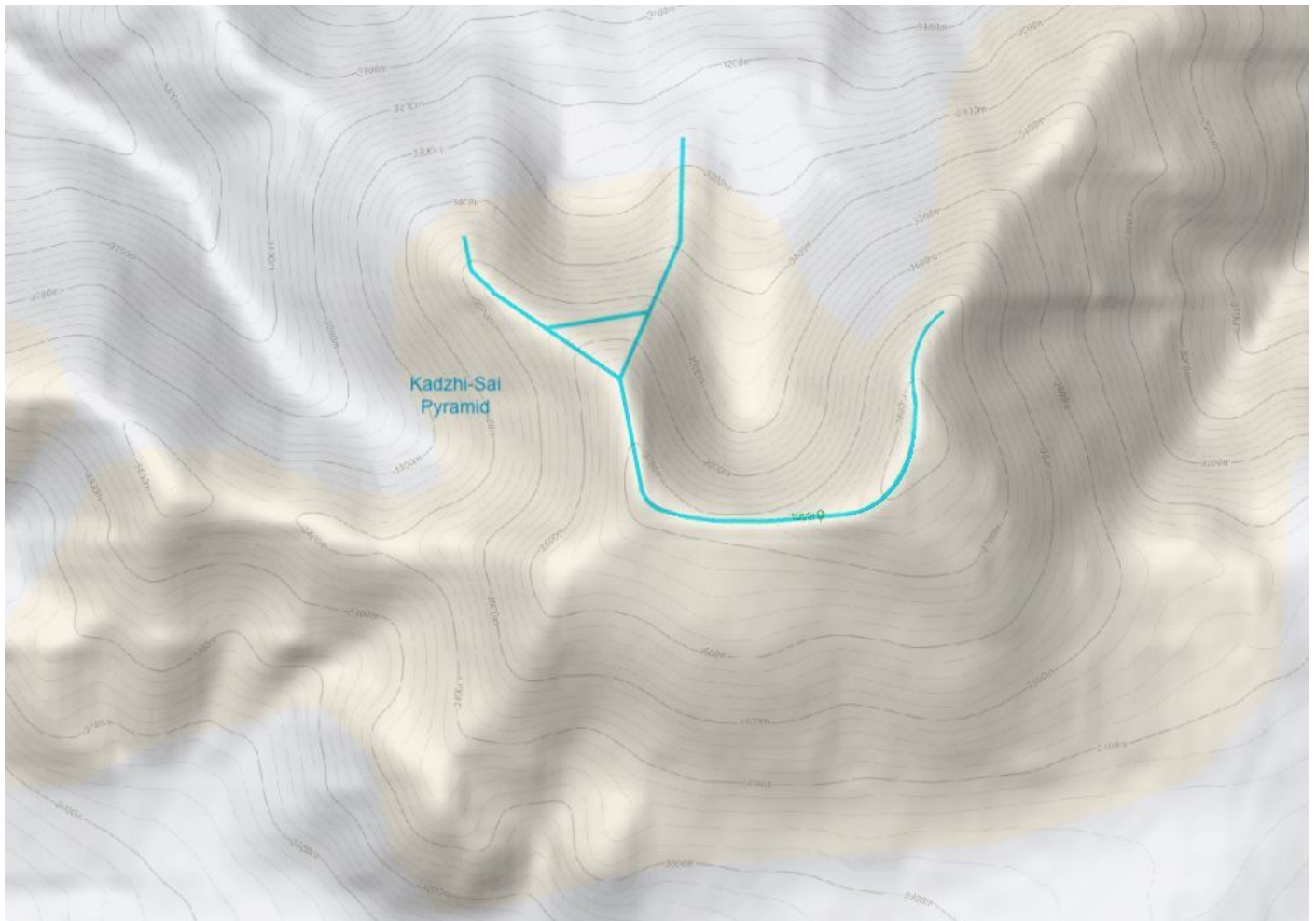
The Ossounes Pyramid Complex extends far underground to include a vast subterranean city with gigantic spacecraft hangars, linked by a large, ancient network of tunnels that are only periodically used. A smaller, satellite pyramid (42.6753652°N, 76.7235494°E) has also been identified a few miles west of Ossounes Pyramid, linked by an east-west-running tunnel system near the northern shoreline of Lake Issyk Kul.

The persistence of aerial sightings above the lake are not only related to transit to and from the Ossounes Pyramid Complex, but also display aerial traffic vectors with another previously undiscovered temple complex on the south side of the great saline lake. A second pyramid complex was refaçaded in geopolymer granodiorite stonework, with severely damaged frontal façades overlooking the sacred lake from the south.

Highly specialized synthetic stone casting techniques of the bygone Atlantean civilization applied both alkali and acidic aqueous solutions for mixing with pulverized bedrock from the site; yielding either caustic or acidic slurries that were loaded with exotic mineral and metallic powder constituents. The combination of paramagnetic metals such as titanium, ferromagnetic metals such as iron and nickel, and pyromagnetic minerals such as pyrite, imbues the metamaterial with semiconductor properties of 'firestone' geopolymer.

The uniform, fine-grained composition and high hardness of granodiorite samples from Atlantean pyramid sites far exceeds the known qualities of geologically-formed granodiorite specimens, which can be easily determined by microscopy analyses. The fragmented megalithic remains of a monumental pyramid structure on the south side of Lake Issyk Kul were apparently razed many thousands of years ago, left with deep gouges marring what was once a flat, triangular frontal façade.

Reflecting the same desirable geological and geospatial features seen at Bestau Pyramid, uranium-radium ore sources were discovered near the southern shore of Lake Issyk Kul. Industrial uranium ore processing facilities were constructed several decades ago above the lakeside town of Kadji Sai, which was founded as a mining town just north of an ancient pyramid, identified here by the same name.³⁰



Kadzhi-Sai Pyramid, overlooking the southern shore of Lake Issyk Kul, Kyrgyzstan (42.051960°N, 77.169°E, above, opposite) is located 2,674 miles from the Great Pyramid, representing 10.74% of Earth's mean circumference ($\frac{43}{400}$). This radial alignment compliments exact placement at 42° North latitude, assuring efficient reception of focused planetary infrasound. This resonant distance interval also reflects the value of Fibonacci #487 ($2,676.05... \times 10^{-98}$) in miles, and the value of Fibonacci #265 ($10.77... \times 10^{-54}$) in percent.

Geopolymer granodiorite pyramid, with its front façade severely damaged. The darker orange-brown coloration of cast geopolymer granodiorite material forms a broad debris field on the western slope of the pyramid, below the remains of what was once a paved apex walkway.

The ancient placename 'Kadzhi-Sai' is composed of 6 Paleo-Sanskrit glyphs, reading: **ka d z hi sa i**, meaning "Following eternity from within, sending forth knowledge of This". This name references the Unity Field of gravitation, linking each individual with his/her own Higher-Self from within; whereby *knowledge is transmitted from our future selves* during moments of psychic intuition or during the hours of sleep.



Geometric façades (razed)
Geopolymer granodiorite
Kadzhi-Sai, Kyrgyzstan

The long-obfuscated traces of razed Atlantean temples can also be revealed by the occurrence of trans-dimensional events that defy any simple explanation. Such was the case with an odd discovery made by the Russian military in the summer of 1961 –of a missing Antonov-A2 military aircraft accommodating 12 passengers. The abandoned airplane was accidentally spotted from an airplane overflying a remote forest sector east of Lake Ayan, fed by the rivers of the Putorana Plateau in northern Russia.³¹

The airplane had departed months earlier from Vorkuta Sevetsky airbase on a short run to a neighboring airfield when it disappeared. The site of its discovery in the forest of the Putorana Plateau was >1,200 km away from its origin point, and far outside of its maximum range of operation capability. Clearly, these circumstances confirm the aircraft was transported to that location by another, much larger aircraft using advanced HHO plasma beam levitation devices to ‘tow’ the aircraft by air or transport it into a hangar bay.

This conclusion is also supported by the fact that the aircraft must have been lowered vertically into a dense forest area without any possibility of having arrived at that location by any other means, all of which were blocked by large, undamaged trees. The isolated forest site near Lake Ayan is just 5 miles southwest of the razed ruins of an enormous, circular temple dedicated to ‘Indra Eka’, signifying “Jupiter, the One”.



Topographic data for the Lake Ayan area shows the highly stratified and eroded natural landforms of that are typical of the Putorana region, with one exception that has eluded all previous researchers (above). The ruins of an ancient temple structure can be observed as a circular mound rising to ~45 m in height, and standing out from the surrounding terrain. Sedimentary bedrock formations of the Putorana Plateau are composed of thick layers of basalt and dolerite, alternating with softer layers of tuff and sandstone.

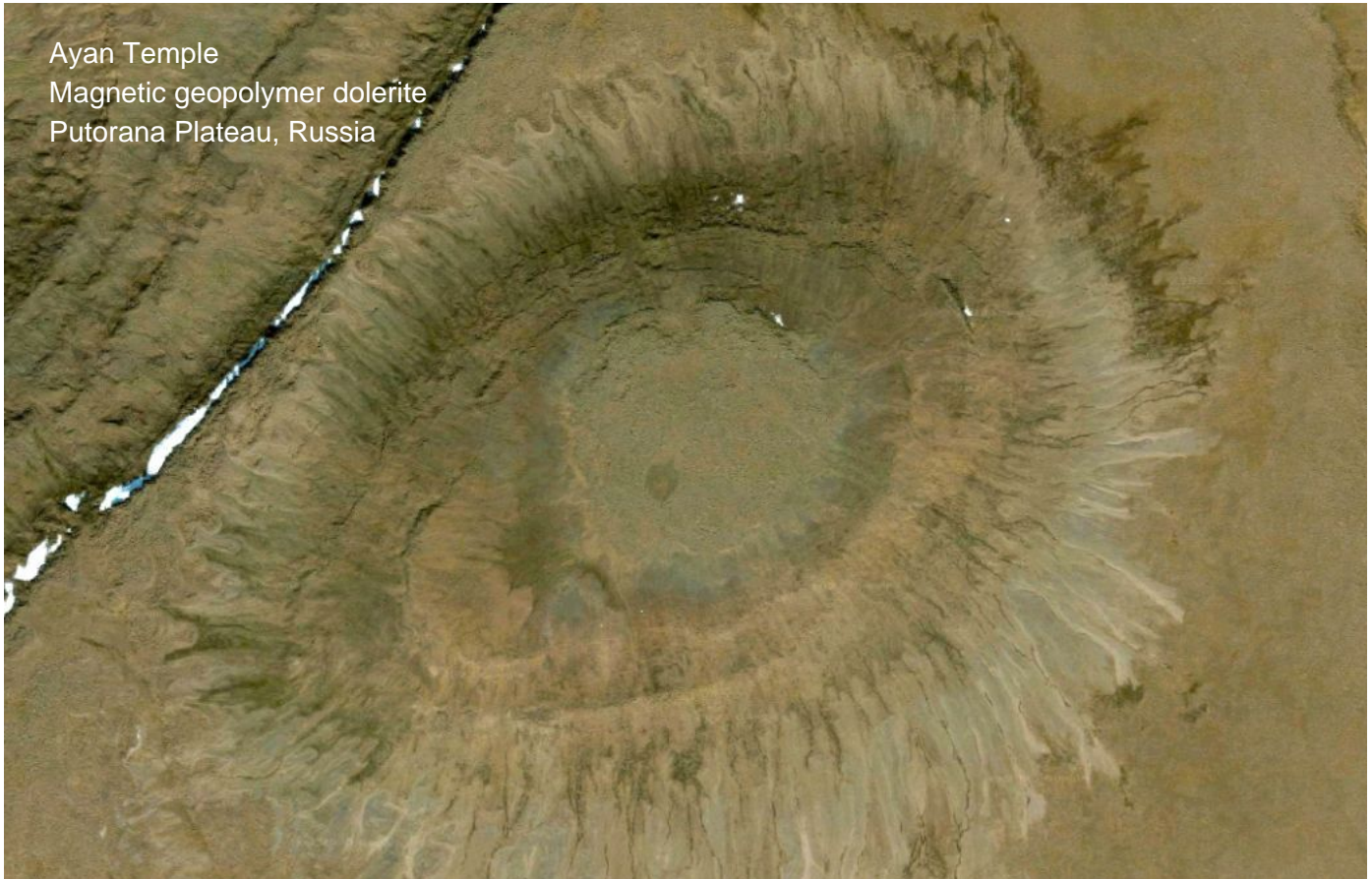
The razed temple fragments can be discerned from the natural bedrock due to its lighter, grey coloration and fine-grained composition. Microscopic analysis of samples of these temple fragments reveals their artificial origin, having been reconstituted from pulverized basalt as magnetic geopolymer basalt.

There are several other adjacent promontories formed by erosion of natural bedrock layers, yet none of these others present the distinctive grey basalt geopolymer features that form the high, circular mound. The abduction of a pilot with his airplane from an air traffic corridor hundreds of miles away would never have been traced to this remote wilderness location where the plane was eventually found.

Leaving a tantalizing clue, the aerial plasma beam abductors carefully deposited the stolen airplane in the forested valley near their covert subterranean base of operations to draw the attention of Russian military.

According to the basic information provided in this case, when the airplane was eventually identified, no remains of the flight crew or the 12 passengers were recovered. The forest location where the aircraft was deposited showed no signs of activity by any survivors, nor any signs of struggle or use of first aid kits for triage or any other evidence that would reveal the specific circumstances under which the events unfolded.

The conspicuous lack of evidence corresponds to the treatment of many other UFO beam abduction cases occurring throughout the world, implicating the extraction of victims from the aircraft by transdimensional means, whereby atoms of the victims' bodies are expanded to pass directly through the aluminum fuselage.



Ayan Temple ruin, near Ayan Lake on the Putorana Plateau, Russia (69.047684°N, 94.888895°E, above), is located 3,658 miles from the Great Pyramid. Complementing exact placement at 69° North latitude, this resonant distance represents 14.70% of Earth's mean circumference ($\frac{59}{400}$), ensuring efficient reception of focused infrasound standing wave resonance. This calibrated distance interval corresponds closely to the values of Fibonacci #57 ($3,654.35... \times 10^{-8}$) in miles and Fibonacci #280 ($14.69... \times 10^{-57}$) in percent.

The Paleo-Sanskrit votive placename 'Ayan' is composed of 2 hieroglyphs, reading: **ai an**, meaning "Aye, (the) Breath", referencing the Divine force of the Unity Field. The ancient name of this area, 'Putorana', is composed of 4 glyphs, reading: **pu to ra na**, meaning "Purifying, instigating (the) granting (of the) Void", in reference to emissions of the cosmic gravitational wave background produced by black hole collisions.³²

Complete details concerning the 1961 Putorana Plateau UFO abduction has been kept from the general public, suggesting other incidents of vanishing airplanes in the wider region in subsequent decades may follow a similar pattern that further implicates the nefarious activities of a UFO base beneath the plateau.

Much more information has become publicly available regarding another major UFO event that occurred nearly 25 years later in the Russian Far East. A major UFO crash event on the upper side of Izvestkovaya Mountain (also called 'Height 611') was heard and witnessed by dozens of residents on the night of January 29, 1986, in the industrial town of Dalnegorsk, located in Primorski Krai (44.5593989°N, 135.6352316°E).³³

This internationally famous UFO incident took place in 1986, on January 29, at 7:55 p.m... The information concerning this incident was sent to us by a number of Russian ufologists. Dalnegorsk is a small mining town in the Far East of Russia. That cold January day a reddish sphere flew into this town from the southeastern direction, crossed part of Dalnegorsk, and crashed at the IZVESTKOVAYA Mountain (also known as Height or Hill 611...).

The object flew noiselessly, and parallel to the ground; it was approximately 3 m in diameter, of a near-perfect round shape, with no projections or cavities, its colour similar to that of burning stainless steel... The object slowly ascended and descended, and its glow would heat up every time it rose up. On its approach to Hill 611 the object "jerked", and fell down like a rock. All witnesses reported that the object "jerked" or "jumped"... and then they heard a weak, muted thump. It burned intensively at the cliff's edge for an hour.

A geological expedition to the site, led by V. Skavinsky of the Institute of Geology and Geophysics of the Siberian Branch of the Soviet Academy of Sciences (1988), confirmed the object's movements through a series of chemical and physical tests of the rocks collected from the site... Dr. Dvuzhilni arrived at the site 2 days after the crash. Deep snow was covering the area at the time. The site of the crash, located on a rocky ledge, was devoid of snow.

All around the site, remnants of silica splintered rocks were found: (due to exposure to high temperatures), and "smoky" looking. Many pieces, and a nearby rock, contained particles of silvery metal, some "sprayed"-like, some in the form of solidified spherules. At the edge of the site a tree-stump was found. It was burnt and emitted a chemical smell. The objects collected at the site were later dubbed as "micro-mesh", "small spherules", "lead spherules" and "glass pieces" (that is what each resembled).

Closer examination revealed very unusual properties. One of the micro-mesh fragments contained torn and very thin (17 micrometers) threads. Each of the threads consisted of even thinner fibers, tied up in plaits. Intertwined with the fibers were very thin gold wires. Soviet scientists, at such facilities as the Omsk branch of the Academy of Sciences, analyzed all collected pieces. Without going into specific details suffice it to say that the technology to produce such materials was not yet available on Earth... except for one disturbing account.

To give an idea of the complexity of the composition of the pieces, let us look at the iron spherules. Each of them had its own chemical composition: iron, and a large mixture of aluminum, manganese, nickel, chromium, tungsten, and cobalt. Such differences indicate that the object was not just a piece of lead and iron, but some heterogeneous construction made from heterogeneous alloys with definite significance. When melted in a vacuum, some pieces would spread over a base, while at another base they would form into spherules. Half of the spherules were covered with convex glass-like structures. Neither the physicists nor physical metallurgists can say what these structures are, what their composition is. The micro-mesh has confused many researchers. It is impossible to understand their structure and nature of the formation.

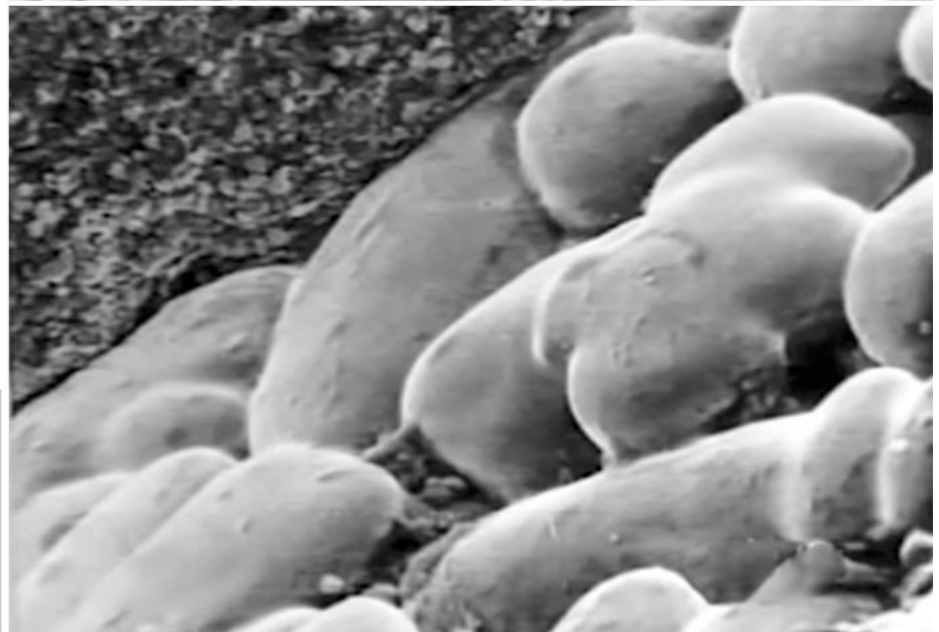
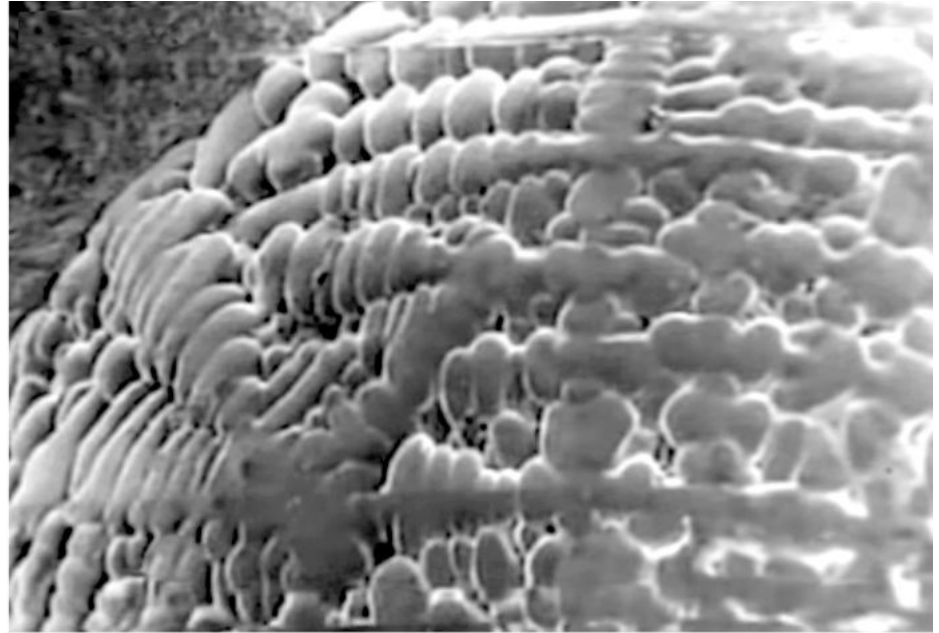

A. Kulikov, an expert on carbon at the Chemistry Institute of the Far Eastern Department of the Academy of Sciences, USSR, wrote that it was not possible to get an idea what the micro-mesh is. It resembles glass carbon, but conditions leading to such formation are unknown. Definitely a common fire could not produce such glass carbon. The most mysterious aspect of the collected items was the disappearance, after vacuum melting, of gold, silver, and nickel, and the appearance-from nowhere-of molybdenum, that was not in the chamber to begin with...

The site of the crash itself was something like an anomalous zone. It was "active" for three years after the crash. Insects avoid the place. The zone affects mechanical and electronic equipment. Some people, including a local chemist, actually got very sick... Even photos taken at the site, when developed, failed to show the hill, but did clearly show other locations. Members of an expedition to the site reported later that their flashlights stopped working at the same time. They checked the flashlights upon returning home, and discovered burned wires.

Eight days after the UFO crash at Hill 611, on February 8, 1986, at 8:30 pm, two more yellowish spheres flew from the north, in the southward direction. Reaching the site of the crash, they circled it four times, then turned back to the north and flew away. Then on November 28, 1987 (Saturday night, 11:24 pm), 32 flying objects had appeared from nowhere. There were hundreds of witnesses, including the military and civilians.

The objects flew over 12 different settlements, and 13 of them flew to Dalnegorsk and the site. Three of the UFOs hovered over the settlement, and five of them illuminated the nearby mountain. The objects moved noiselessly, at an altitude between 150-800 m... As the objects flew over the houses in the valley, they created strong electronic interference that caused static to be seen and heard on televisions and telephones.

The Ministry of Internal Affairs officers, who were present, testified later that they observed the objects from a street, at exactly 23:30. They saw a fiery object, flying in from the direction of Gorely settlement. In front of the fiery "flame" was a lusterless sphere, and in the middle of the object was a red sphere.



High-resolution SEM imaging of metal beads that littered the Dalnegorsk UFO crash site show the crystallized surface patterns formed by high-purity alloys (above, details at right). Spectrographic analyses were able to determine the highly specialized technological composition of the alloys, which included extremely rare radioactive elements such as europium (Eu^{151}) and its decay product: promethium (Pm^{147}), with a half-life of ~ 2.6 years.

	Isotope		Decay	
	abundance	half-life ($t_{1/2}$)	mode	product
^{151}Eu	47.8%	5×10^{18} y	α	^{147}Pm
^{153}Eu	52.2%	stable		
^{147}Pm	trace	2.6234 y	β^-	^{147}Sm

Another group of eyewitnesses included workers from the Bor quarry. They observed an object at 11:00 pm. A giant cylindrical object was flying straight at the quarry. Its size was like that of a five-story building, its length around 200-300 m. The front part of the object was lit up, like a burning metal. The workers were afraid that the object would crash on them. One of the managers of the quarry observed an object at 11:30 pm.

The object was slowly moving at an altitude of 300 m. It was huge, and cigar-shaped... Another eyewitness, a kindergarten teacher, saw something else. It was a bright, blinding sphere at an altitude of a nine-story building. It moved noiselessly. In front of the sphere Ms. Markina observed a dark, metallic-looking elongated object of about 10-12 m long. It hovered over a school.

There the object emitted a ray (its diameter about 0.5 m). The colour of the ray was violet-bluish. The ground below was illuminated, but there were no shadows from objects below. Then the object in the sky approached a mountain and hovered over it. It illuminated the mountain, emitted a reddish projector-like light, as if searching for something, and then departed, flying over the mountain... Dr. Dvuzhilni's conclusion is that it was a malfunctioning alien space probe that crashed into the Hill 611.³⁴

Laboratory testing of debris samples collect from the UFO crash site at Dalnegorsk yielded surprising results that have not been adequately explained until the present time. Another account shares the details:

In the city of Dalnegorsk (Primorsky Krai) in the evening at about 8 pm on January 29, 1986, more than twenty random eyewitnesses witnessed the flight of a spherical object that was moving parallel to the earth. The UFO was glowing red and was moving at a speed of about 15 m/s. But a few seconds later, disaster struck. The object fell at an angle of 60-70° on the Limestone Mountain, located in the city and known as 'Height 611'.

According to a survey of witnesses, the device, before it crashed into the mountain, jerked up and down several times. After that, the UFO silently exploded and burned down within an hour. 5 days later, on February 3, a field expedition of the Far Eastern Branch of the Research Committee on Anomalous Air Phenomena at the Academy of Sciences, headed by Dr. of Sciences and famous Primorsky ufologist Valery Dvuzhilny, arrived in Dalnegorsk.

The expedition team that surveyed the area found a 2 x 2 m site with traces of high-temperature exposure. The fragments of rocks on it were covered with a black film with traces of running, and the site itself was black ash. The remains of a burnt tree turned into porous coals, uncharacteristic for a typical forest fire, were found. Metal droplets, black vitreous particles weighing up to 30 mg, as well as unusual loose scaly particles in the form of a kind of mesh were found on the wall of the cornice and in the ashes. The mystery became even more intriguing...

The samples were studied at the Tomsk Polytechnic Institute and the Leningrad Branch of the Institute of Terrestrial Magnetism, Ionosphere and Radio Wave Propagation of the USSR Academy of Sciences. The analysis of the balls showed that the isotopic composition of lead indicates its terrestrial origin. Moreover, this composition is identical to samples from the Kholodchensk deposit of the northern Baikal region. Instances of 'iron' pherules had a very high degree of hardness.

The spherules could not be cut with steel tools, and they yielded only to diamond. According to experts, the test sample turned out to be a drop of α -iron. In addition, the composition of the spherules included almost the entire periodic table: iron, manganese, nickel, molybdenum, silicon dioxide, cobalt, chromium. And during vacuum melting, at a temperature of over 1300°, the spherule turned into a melt that spread over the tantalum substrate. In the resulting film, scientists unexpectedly found elements of both 'mesh' and 'glass'.

The most mysterious find at 'Height 611' was a thin mesh, the samples of which are made of threads of inert metal, which is a complex alloy. Chemists grabbed their heads: the grid consisted of amorphous carbonaceous materials with separate metal atoms. It consisted of carbon, zinc, silver, gold, lanthanum, praseodymium, silicon, sodium, potassium, cobalt, nickel, yttrium, alpha-titanium and many other elements.

[Scientists were surprised to discover] that at a temperature of 2,800°C, some elements disappeared, but new ones appeared instead. For example, during vacuum heating, gold, silver and nickel disappeared, but molybdenum and beryllium sulfide came out of nowhere. By the way, the last one disappeared after 5 months.

In one of the samples of the 'mesh', "fragments of the thinnest, 17 μ m, quartz threads were found, which, in turn, consist of even thinner fibers twisted into bundles." Recently it was discovered that "the same thin ones are woven into these fibers... golden wires". Experts conclude that such a technology is impossible even at the current level of technology development.

Completely unfamiliar to researchers, the material turned out to be 'glass beads' - translucent yellowish droplets. Many years have passed since then. But the crash site still has an impact on people. It has been noticed that 'Height 611' has an unfavorable effect on the blood –it causes a decrease in the level of leukocytes and an increase in bacteria. In addition, blood pressure rises on Lime, the pulse quickens, there is an inexplicable fear. The accident site also affects photographic materials –it highlights film and photo paper. Perhaps the reason for this is the impact on the soil of ultra-high temperatures (from 4,000-25,000°C) and radiation of unknown nature.

And another mystery from the Dalnegorsk UFO... concerns silicon samples collected on the mountain that are magnetic [–due to the presence of embedded filaments]. Almost 2 years after the disaster in November 1987, an unusually high activity of unidentified flying objects was noted in the area of Dalnegorsk. In just one day, 33 objects were registered in five administrative districts of Primorye. They had various shapes –cigar-shaped, cylindrical, spherical –and moved absolutely noiselessly... More than 100 people –workers, intellectuals, policemen, military– became eyewitnesses of the mass invasion of UFOs.

The flight of objects was accompanied by powerful 2-minute interference and malfunctions in televisions, telegraph lines and other equipment. Computers were being cleaned: the files and programs stored in them were hopelessly corrupted. According to experts, the cause of the problems was a powerful electromagnetic field that arose in the area of UFO activity. 13 out of 33 UFOs flew directly over Dalnegorsk. Surprisingly, the objects were interested in the crash site –they hovered over the hill and illuminated it with powerful searchlights. And in January 1989, local ufologists and casual observers recorded a UFO landing literally 200 m from the crash site.

The actions of the mysterious objects suggest that they were searching for the crashed device or their own 'investigation' on this incident. Since then, for 13 years now, both skeptics and optimists have been making many attempts to explain the essence of the 'Dalnegorsk UFO'.³⁵

The fused Si-Al slag and micro-mesh filaments recovered at the Dalnegorsk 4D probe crash site represent the melted remains of aluminum-coated fiber optics with embedded with doped carbon nanotube filaments. The Ag, Au, Ni content of the fibers disappeared by conversion into other elements after undergoing testing at elevated temperatures in laboratory furnaces. Beryllium atoms appeared as a fission product by phonon transfer from carbon atoms, whereas the appearance of sulfur atoms results from surface fission reactions instigated by phonon transfer from indium atoms present in the sample. Molybdenum atoms appeared due to decay of Tc⁹⁶ (4.23-day half-life) resulting from fission events caused by phonon transfer from osmium.³⁶

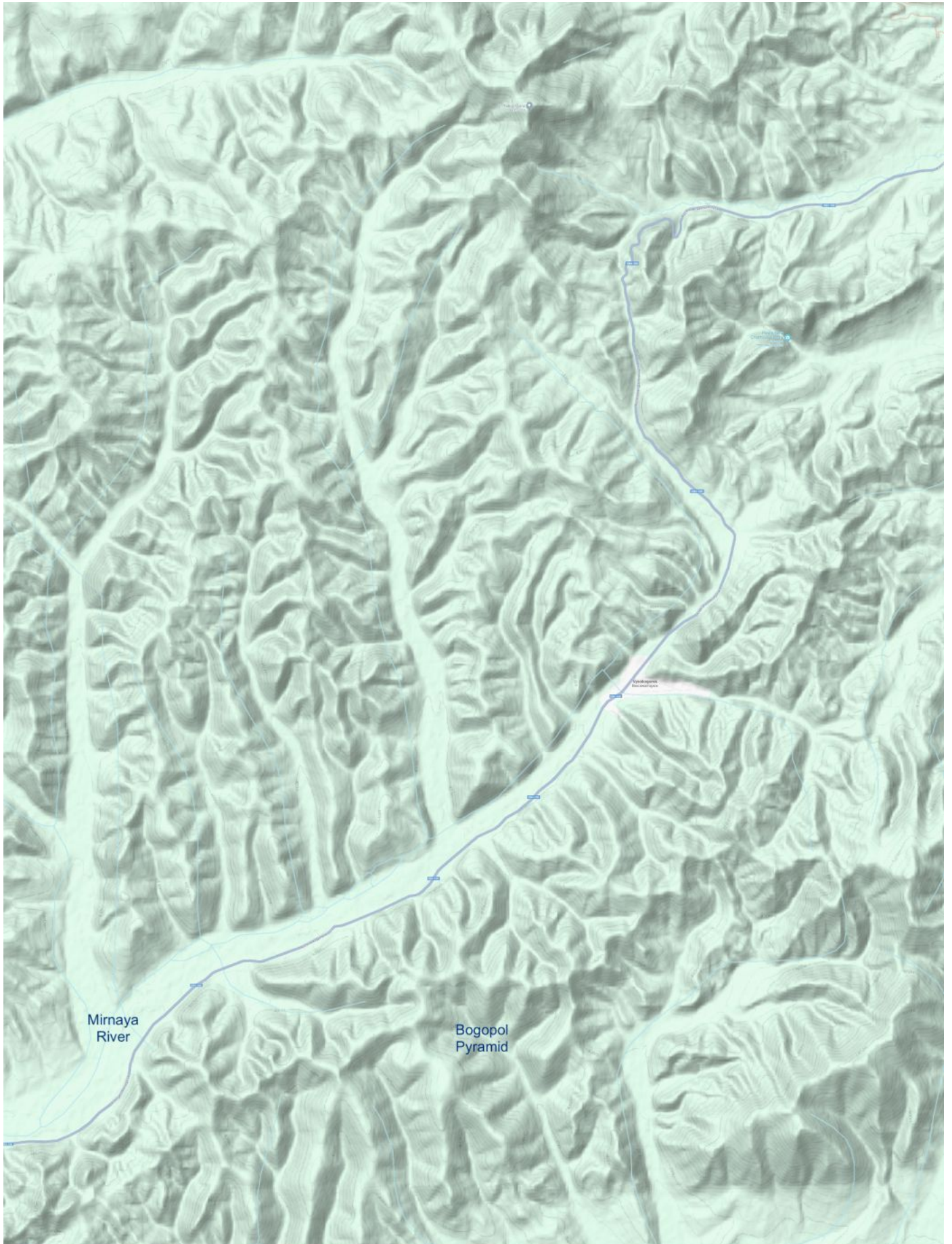
These transmutations are enabled by the close proximity of phonon frequencies of isotopes present in the Dalnegorsk UFO debris samples, facilitating a series of fission reactions during tests at high temperatures under vacuum. At successive thresholds during cooling, gold, silver and nickel atoms achieve phonon resonance with Be¹⁰, S³², S³³, Mo⁹⁶ and Tc⁹⁶ isotopes due to the lattice phonons of C¹², In¹¹³, In¹¹⁵ and Os¹⁸⁸:

$$\begin{aligned} \text{Be}^{10} \text{ Phonon Resonance (Hz/Cm)} &= \sqrt[3]{\frac{1.85 \times (6.0221 \times 10^{23})}{10.013534}} = 48,096,201 \text{ Hz} \\ \text{C}^{12} \text{ Phonon Resonance (Hz/Cm)} &= \sqrt[3]{\frac{2.267 \times (6.0221 \times 10^{23})}{12.00000}} = 48,455,091 \text{ Hz} \\ \text{S}^{33} \text{ Phonon Resonance (Hz/Cm)} &= \sqrt[3]{\frac{2.067 \times (6.0221 \times 10^{23})}{32.97146}} = 33,546,722 \text{ Hz} \\ \text{In}^{115} \text{ Phonon Resonance (Hz/Cm)} &= \sqrt[3]{\frac{7.310 \times (6.0221 \times 10^{23})}{114.90388}} = 33,711,407 \text{ Hz} \\ \text{S}^{32} \text{ Phonon Resonance (Hz/Cm)} &= \sqrt[3]{\frac{2.067 \times (6.0221 \times 10^{23})}{31.97207}} = 33,892,679 \text{ Hz} \\ \text{In}^{113} \text{ Phonon Resonance (Hz/Cm)} &= \sqrt[3]{\frac{7.310 \times (6.0221 \times 10^{23})}{112.90406}} = 33,909,282 \text{ Hz} \\ \text{Tc}^{96} \text{ Phonon Resonance (Hz/Cm)} &= \sqrt[3]{\frac{11.516 \times (6.0221 \times 10^{23})}{95.907871}} = 41,661,201 \text{ Hz} \\ \text{Os}^{188} \text{ Phonon Resonance (Hz/Cm)} &= \sqrt[3]{\frac{22.57 \times (6.0221 \times 10^{23})}{187.9558382}} = 41,662,107 \text{ Hz} \end{aligned}$$

Micro-mesh filaments of a complex metal alloy undergo lattice expansion during high-temperature furnace heating, inducing phonon frequency matching of starting isotopes with the newly formed isotopes (Tc⁹⁶, Be¹⁰, S³³ and S³²). Of these, the sulfur isotopes are commonly found in nature, although the metastable forms of technetium and beryllium are synthetic isotopes observed in high-energy laboratory research. Tc⁹⁶ decays in 4.3 days to form stable Mo⁹⁶, whereas B¹⁰ possesses a very long half-life of 1.387 million years.

The silicon-embedded micro-mesh materials recovered at Dalnegorsk closely correspond to exotic ET materials obtained by various US government from the debris fields of UFO shoot-down and retrieval operations undertaken dozens of times over the last century. Retro-engineering projects at Nellis Air Force Base, Area 51, Site-4 and Groom Lake, Nevada have manufactured similar carbon nanotube (CNT) fiber composites containing stable 'murinite' (element 123) alloys. These doped CNT fibers display an amazing strength to weight ratio, and are embedded for reinforcement within lithium-metallic hydrogen alloys for the airframes of all stealth aircraft, including the B-2, B-21, F-117A and Aurora TR-3B Astra series spacecraft.

Many sections of the mountainous landscape of the Primorye mining region are covered by the distinctive geometric patterning of planar landscape features that has also been identified in the Lake Baikal area. Mesmerizing origami-like landforms are ubiquitous in these areas, signifying these as the remnants of a vast, ancient Atlantean urban complex with many miles of cross-linked subterranean cities.



The present-day city of Dalnegorsk is situated in the southern portion of the Primorsky Krai, in the Russian Far East, in a mountainous region which hides the remnants of hundreds of major ancient temple sites dating to the Late Paleolithic Period. This broader region represents one of the most highly populated areas of the Atlantean high civilization, *occupying vast underground city complexes into the present day.*

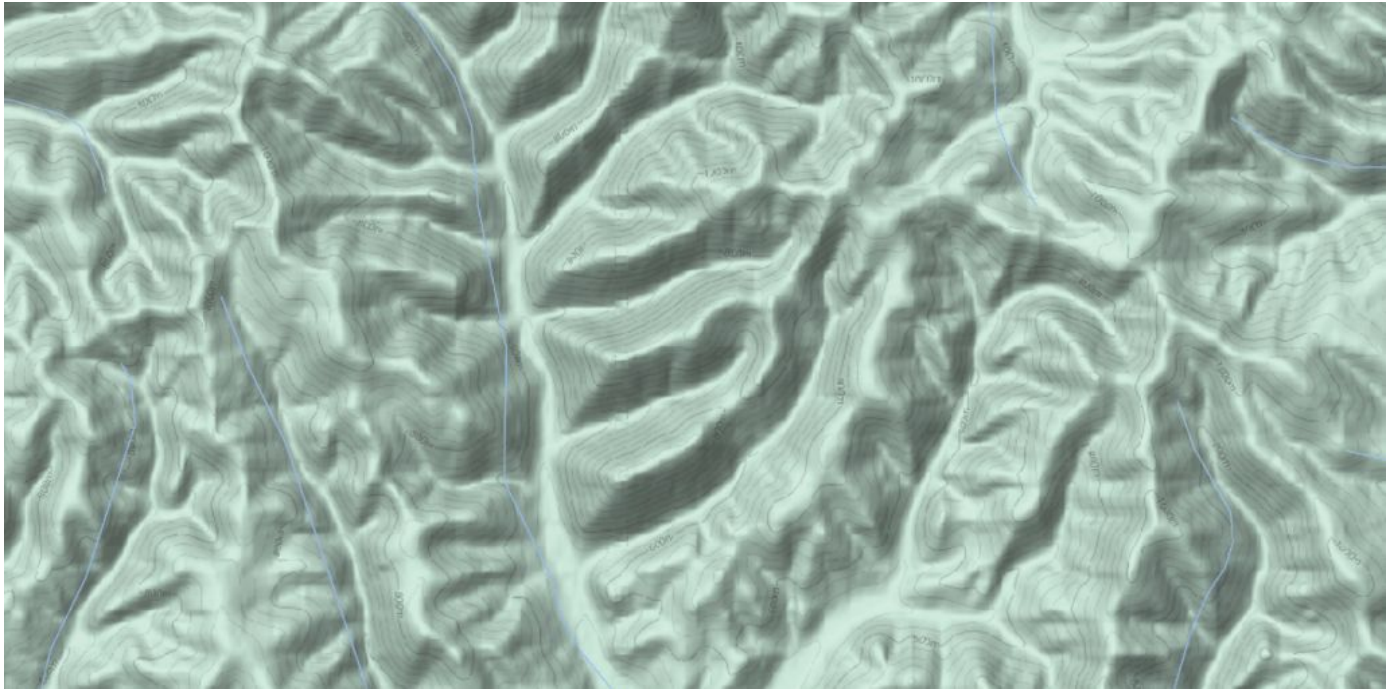


Bogopol Pyramid, near Bogopol, Russia (44.3246133°N, 135.3685153°E, above), is located 5,447 miles from the Great Pyramid of Giza, Egypt; comprising 21.88% of Earth's mean circumference ($10^9/500$). This resonant distance reflects the values of Fibonacci #321 ($5,439.35... \times 10^{-63}$) in miles and Fibonacci #99 ($21.89... \times 10^{-19}$) in percent, conferring excellent reception of infrasound standing wave resonance.

The immense size of this monumental mountain pyramid corresponds closely to the 222 m height of the Visoko Pyramid in Bosnia. Bogopol Pyramid is 21 miles southwest of the Dalnegorsk UFO crash site. This ancient Atlantean Era city complex represents the core temple group of a massive underground city that extends below the Mirnaya River region (opposite) southwest of the modern industrial city of Dalnegorsk.

The ancient votive name 'Bogopol' is composed of 4 Paleo-Sanskrit hieroglyphs, reading: **bo g o p ol** , meaning "Awakening (of the) spark, oh, (the) inner joy (of the) burning". This special votive name is generally incomprehensible for modern linguists, without any reference for understanding the ancient cultural traditions of the Atlantean civilization. The sacred "burning" of the "spark" that magnifies "inner joy" is a cryptic reference to the powerful psychic influence, biophotonic longevity and genetic regeneration received from photoluminescent elixirs ingested in pill form.

The internal burning sensation was praised as the product of γ -ray-activated Siddha bhasma complexes that represented a form of submission to the pain of life-extension treatments that were undertaken as the core practice by adepts, leading sophisticated psychoacoustic nativity and biophotonic healing practices.



The most impressive ancient monumental structure is an immense mountain pyramid that stands out from its surroundings as a highly geometric half-octahedron connected to the ridge behind by quite a lengthy, horizontal apex walkway (above). Mountain ridges to the north and south also show artificial restructuring.



Atharva Pyramid
Geopolymer granodiorite
Primorsky Krai, Russia

The excellent state of preservation of this ancient Atlantean pyramid structure is absolutely remarkable, with straight, sharply defined edges to the triangular front façade that have suffered only marginal damage from natural weathering and avoided the destruction of Atlantean warring activities. The remote location of this Paleo-Sanskrit complex, in the wilderness of easternmost Russia, has contributed to its concealment.

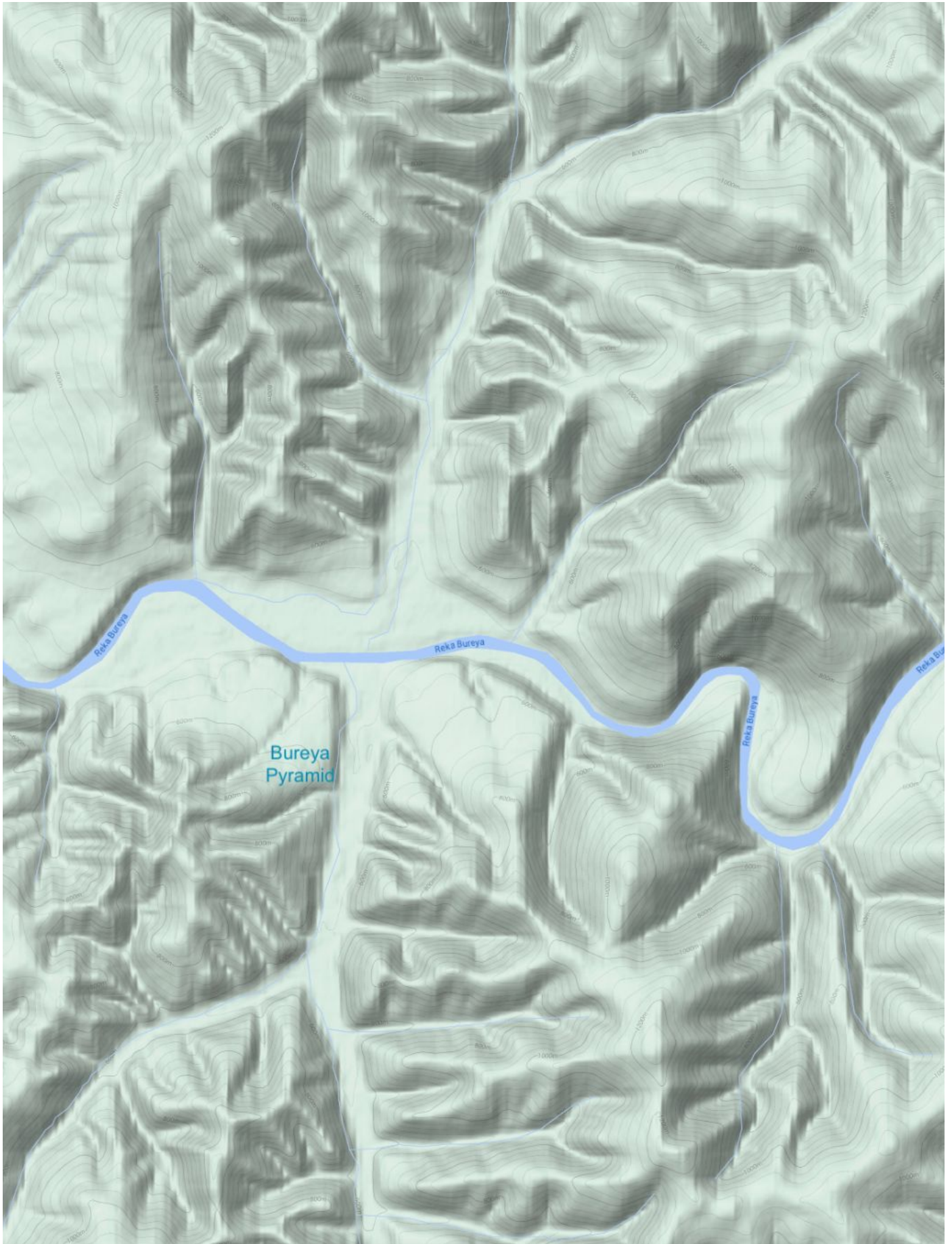
The staggering scale of the artificial, planar façades defining this temple leaves the viewer in total dismay. An initial measurement of this synthetic granodiorite pyramid, based on available topographic data sources, shows the base of the structure at an elevation of 575 m (1,903'), and rising to a peak at 925 m (3,035') above sea level. According to these figures, this pyramid presents a total height of roughly 350 m (1,150'), which corresponds to precisely 2.4 times the height of the Great Pyramid of Giza, Egypt, at 146.3 m (480').

The angular format of this beautifully restructured mountain pyramid was cast in geopolymer granodiorite, having a light gray coloration still visible in many of the pyramid's lower sections to the present day (below).



Atharva Pyramid, in Primorsky Krai, Russia (45.2612171°N, 136.0539133°E) is located 5,442 miles from the Great Pyramid; representing 21.86% of Earth's mean circumference ($^{109}/_{500}$). This resonant distance interval reflects the value of Fibonacci #321 ($5,439.35... \times 10^{-63}$) in miles, and the value of Fibonacci #99 ($21.89... \times 10^{-19}$) in percent, conferring efficient reception of focused infrasound standing wave resonance.

Situated at ~575 m (1,903') in elevation, Atharva Pyramid rises to a peak at ~925 m (3,035'), yielding a total estimated height of ~350 m (1,150'). Showing calibration to the height of the Great Pyramid, Atharva Pyramid presents an original height of 351.12 m (1,152'). Atharva Pyramid is 54 miles from Dalnegorsk, Russia, where UFO fleets were reported by local residents, which were seen to arrive from and depart back to a northerly direction –*the same direction which would take you to the Atharva Pyramid Complex.*

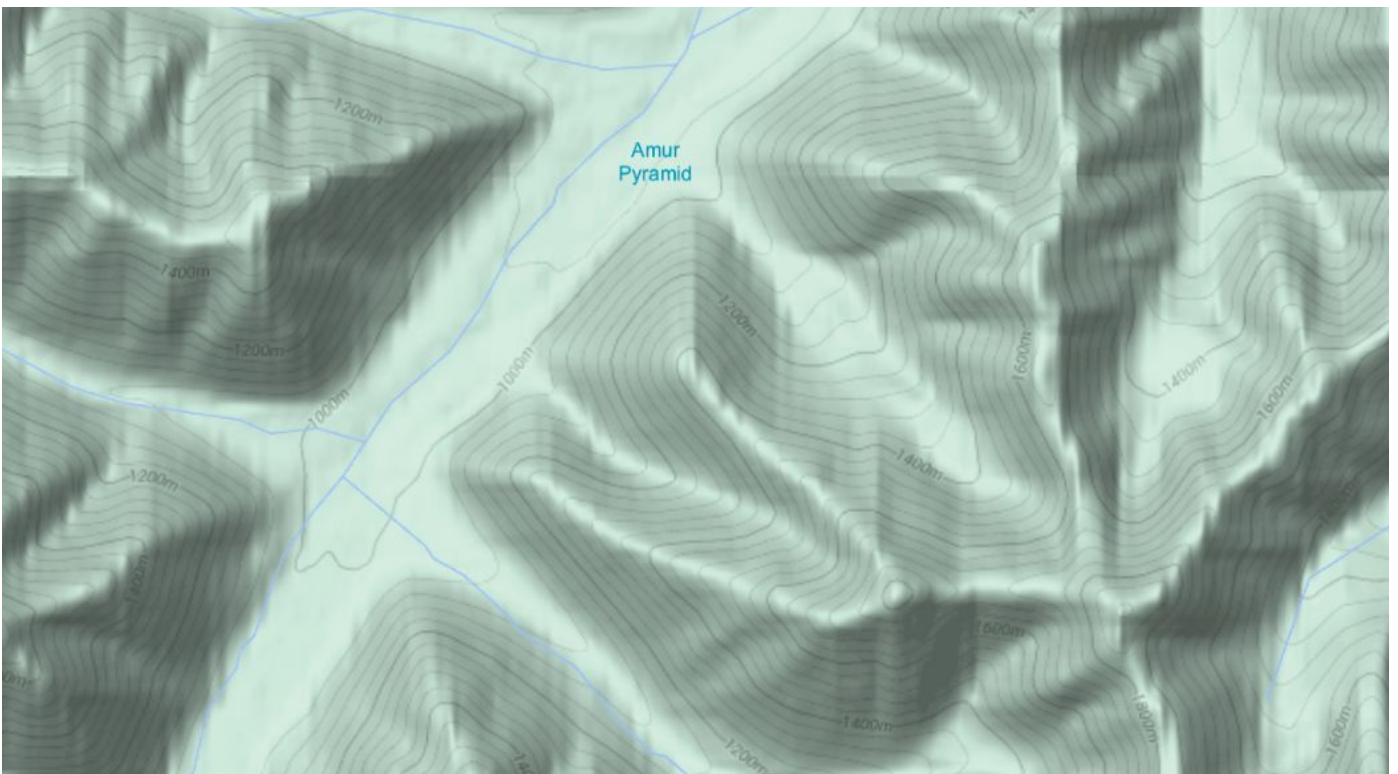





Bureya Pyramid, on the Bureya River, Russia (51.4945881°N, 133.809083°E, above) is located 5,137 miles from the Great Pyramid, comprising 20.64% of Earth's mean circumference ($10^3/500$). Exact placement at 51.5° North latitude also confers efficient reception of focused infrasound resonance, by reflecting the values of Fibonacci #474 ($5,136.37... \times 10^{-95}$) in miles and Fibonacci #252 ($20.67... \times 10^{-51}$) in percent.

The Paleo-Sanskrit votive placename 'Bureya' is composed of 3 hieroglyphs, readings: **bu re ya**, meaning "Perception (of the) juncture commencing". This eloquent name references the psychoacoustic effects of enhanced consciousness enabled by the world's pyramid network. The 'juncture' is a term used to describe orthogonal foci of nodal points in the global mandala distribution pattern of the Atlantean pyramid network.

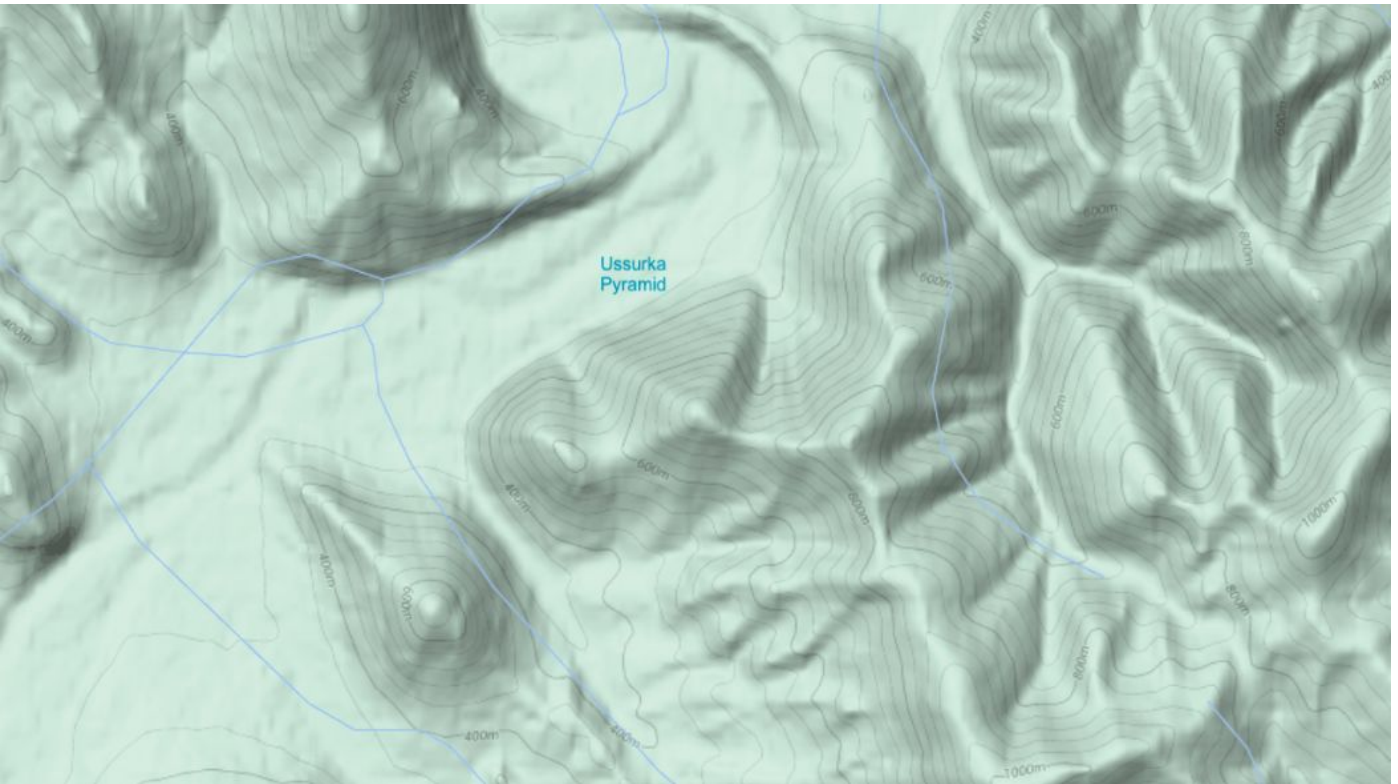
Bureya pyramid represents one of the most impressive ancient pyramid structures of hundreds of temples defined by geometric contouring of the entire landscape for dozens of miles in every direction. The clear definition of curved ridgeline walkways and correspondingly curved drainage basins is organized into a grand design plan incorporating dozens of triangular frontal pyramid facades. These modified landscape features encompass the Amur Pyramid Complex, located west of the upper Amur River, Russia (overleaf).



Amur Pyramid west of the Amur River, Russia (50.6128928°N, 134.891246°E, above) is located 5,208 miles from the Great Pyramid, representing 20.92% of Earth's mean circumference. This resonant distance interval reflects the value of Fibonacci #163 ($5,193.98... \times 10^{-30}$) in miles and the value of Fibonacci #386 ($20.88... \times 10^{-79}$) in percent, facilitating excellent reception of focused planetary infrasound resonance.

Topographic data sources display the Amur Pyramid with a base at ~1,000 m elevation, above sea level, and a peak at ~1,420 m elevation, yielding a total estimated height of ~420 m. This figure corresponds to an original height of the Amur Pyramid at 420.624 m (1,380'), having been calibrated to the Great Pyramid.

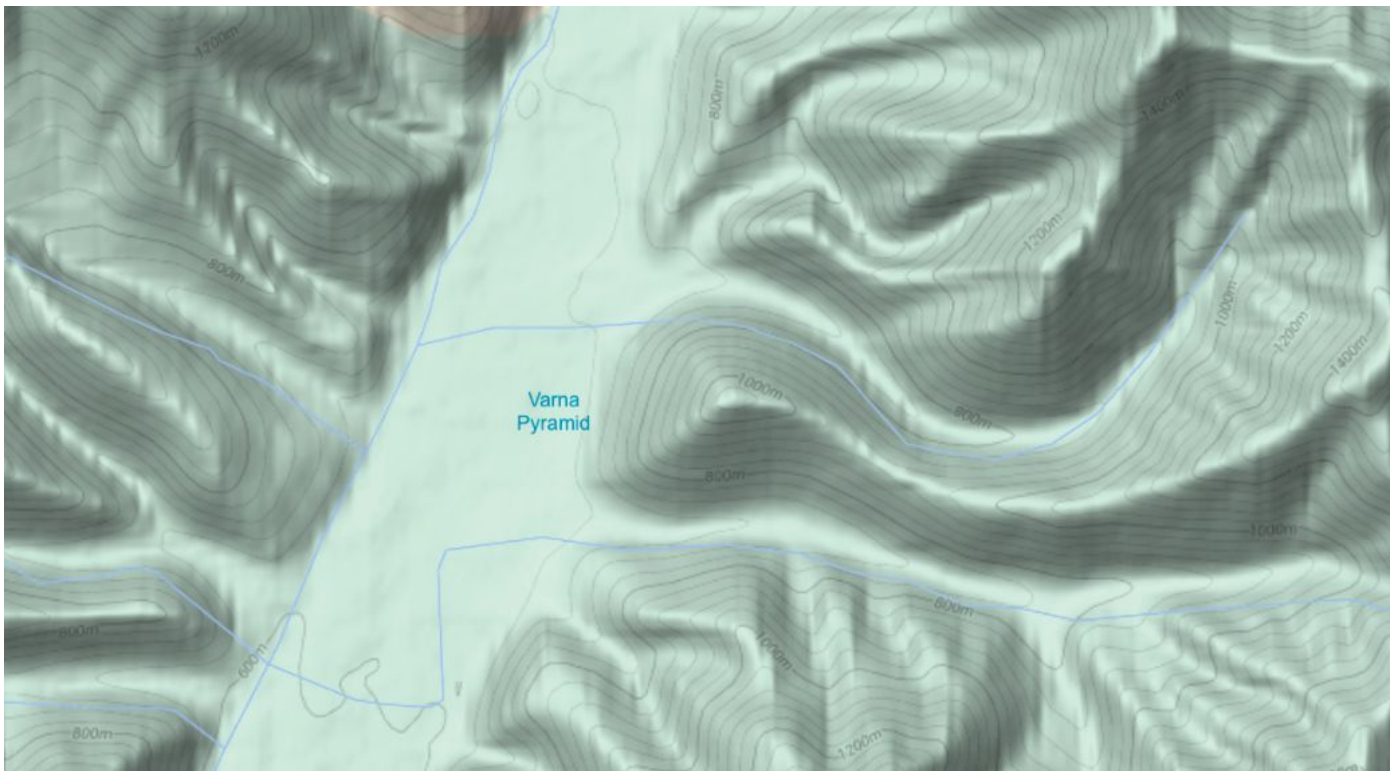

The specific height calibration of the Amur Pyramid is reiterated by another enormous mountain pyramid located 347 miles to the south, near the Udegeyskaya National Park and the modern-day town of Dersu, in Primorsky Krai, Russia. The distance between these matching pyramids corresponds to ~1° of latitude.



Ussurka Pyramid, on the Bol'shaya Ussurka River, Russia (45.60427°N, 135.3849794°E, above), is located 5,402 miles from the Great Pyramid; comprising 21.70% of Earth's mean circumference ($\sim 87/400$). This resonant radial distance approximates the value of Fibonacci #254 ($5,412.22... \times 10^{-49}$) in miles and the value of Fibonacci #477 ($2,175.80... \times 10^{-96}$) in percent, for optimizing reception of infrasound resonance.

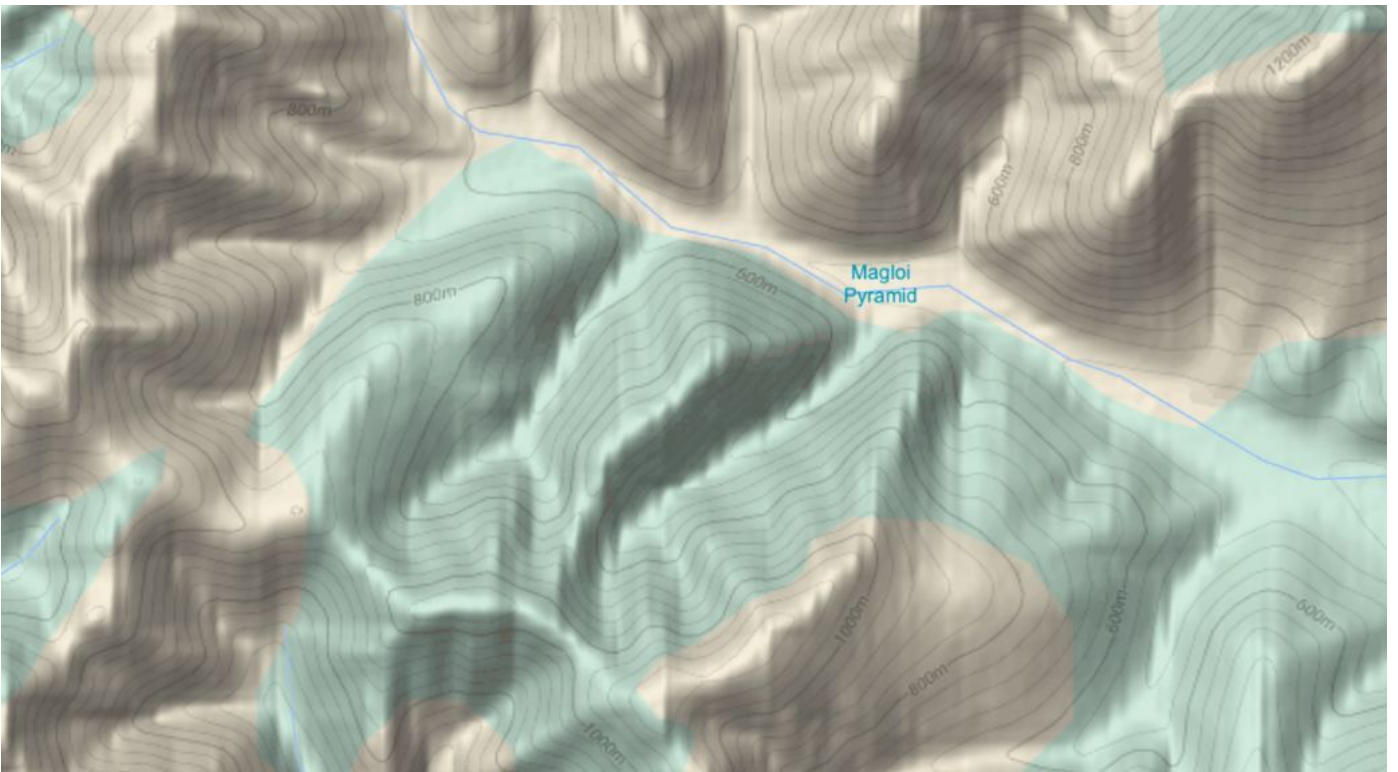

Topographic data for the site present the base of Ussurka Pyramid at an elevation of ~ 380 m and a peak at an elevation of ~ 800 m; yielding a total estimated height of ~ 420 m. These general figures confirm the original (calibrated) height of Ussurka Pyramid matches that of the Amur Pyramid, at 420.624 m (1,380').

The Paleo-Sanskrit votive placename 'Ussurka' is composed of 4 glyphs, reading: **us su rk a**, meaning "Punishment (of the) Good, (of the) incomprehensible, ah". This playful name references the suffering of radiological exposures to radium bhasma for attaining enhanced longevity in Atlantean temple chambers.




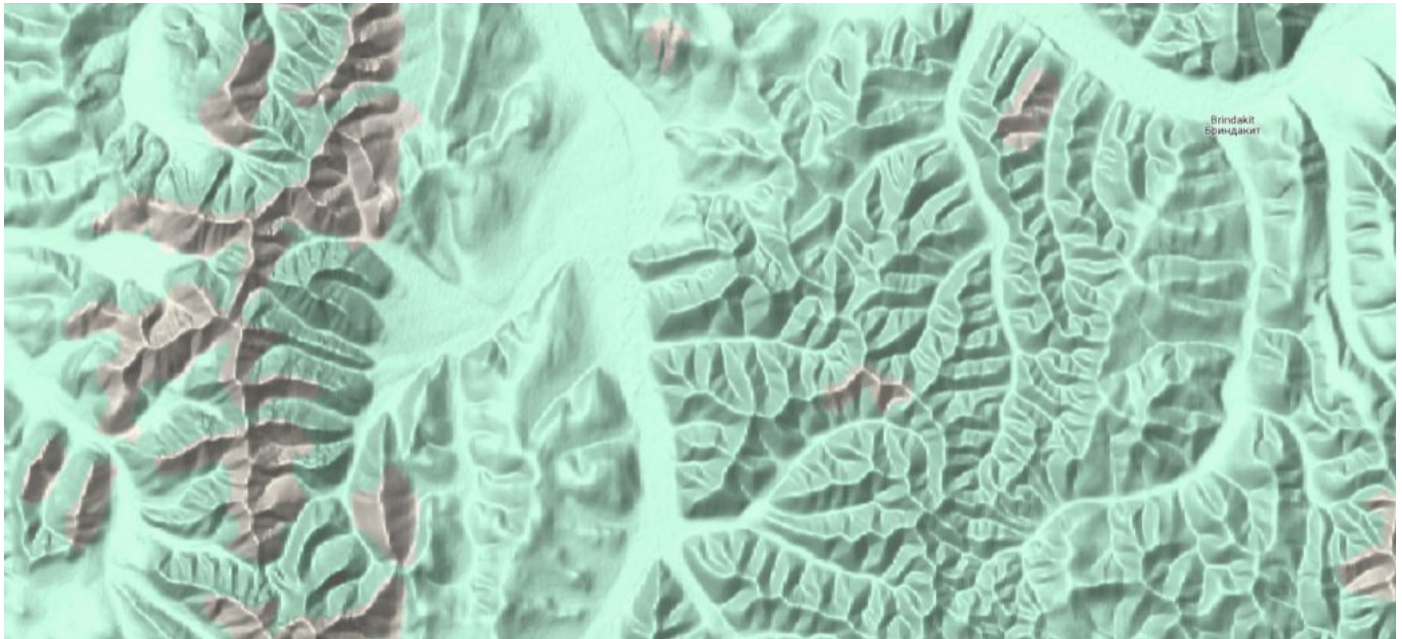
Varna Pyramid, Russia (50.3213498°N, 134.7584198°E, above) is located 5,212 miles from the Great Pyramid; comprising 20.94% of Earth's mean circumference ($\frac{2^1}{100}$) for optimal reception of ULF resonance. This distance reflects the values of Fibonacci #230 ($5,220.02... \times 10^{-45}$) in miles and Fibonacci #453 ($20.98... \times 10^{-93}$) in percent. Topography data shows Varna Pyramid's base at ~680 m elevation, with a peak at ~1,045 m elevation, giving a total estimated height of ~365 m. This figure corresponds to an original height of 365.76 m (1,200') for Varna Pyramid; presenting a proportional calibration to the Great Pyramid.

This structure displays a smooth, wave-form apex walkway reflecting the 'pra' glyph signifying "advancing". This gracefully asymmetrical monument has been designated by this author as 'Varna Pyramid'; a Paleo-Sanskrit votive name composed of 3 glyphs signifying: **v a r n a** , meaning "Mark bearing, ah".



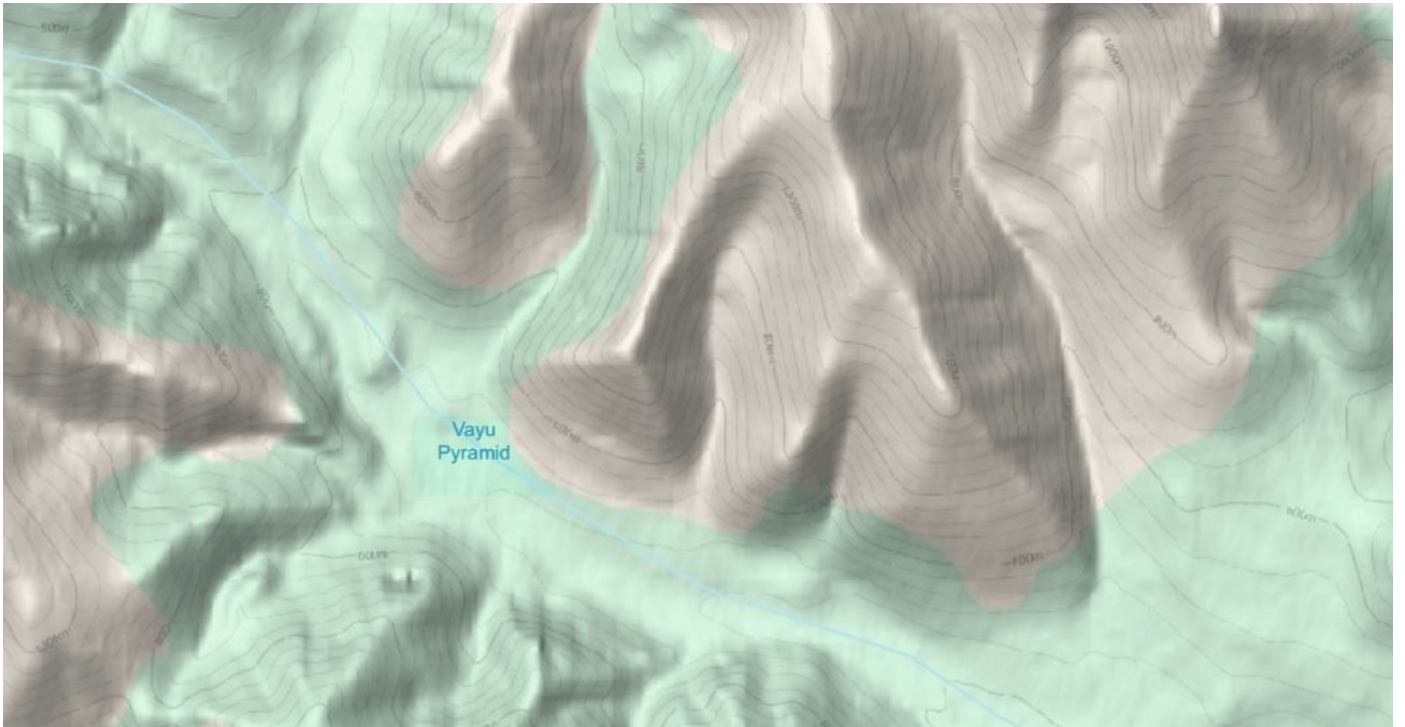
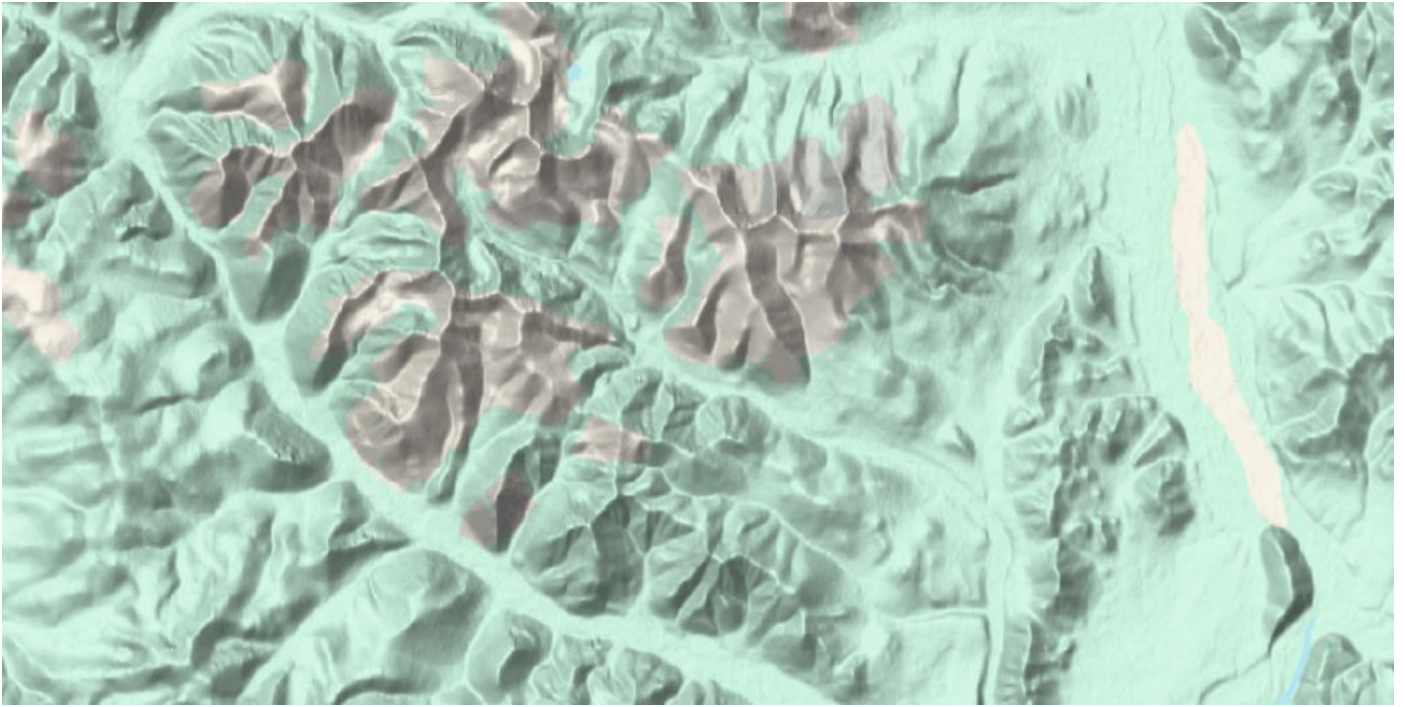
Magloy Pyramid, near the Magloy River, Russia (50.3162857°N, 136.15504°E, above), is located 5,266 miles from the Great Pyramid; comprising 21.16% of Earth's mean circumference ($^{53}/_{250}$). This resonant distance reflects the values of Fibonacci #364 ($5,272.49... \times 10^{-72}$) in miles and Fibonacci #75 ($21.11... \times 10^{-14}$) in percent, ensuring efficient reception of infrasound resonance from the Orion Pyramid Complex.

According to available topography maps of the region, Magloy Pyramid displays a base elevation of ~555 m and a peak at ~845 m elevation, informing a total estimated height of ~290 m. This suggests an original height of 960' (292.6 m) that shows proportional calibration to the Great Pyramid of Giza, Egypt. The name for this structure reflects the name of the river. 'Magloy' is formed by 6 Sanskrit glyphs, reading: **magloy**, meaning "Status (of the) spark (of the) essence, oh, imperishable"; referencing radiant RaS bhasma.



Yudoma Pyramid, near Brindakit, Russia (60.0175407°N, 137.3832753°E, above), is located 4,975 miles from the Great Pyramid, comprising 19.99% of Earth's mean circumference ($1/5$). Showing exact placement at 60° North latitude, this geoposition reflects the values of Fibonacci #72 ($4,984.54... \times 10^{-11}$) in miles and Fibonacci #295 ($20.03... \times 10^{-60}$) in percent, providing optimal reception of focused infrasound resonance.

Elevation data shows the Yudoma Pyramid with an approximate height of 320 m, which closely matches calibrated height of the Bureya Pyramid at 1,056' (321.87 m). The Archaic Sanskrit votive placename 'Yudoma' is composed of 3 hieroglyphs, reading: **yu do ma**, meaning "Concentrating (the) oscillation It is"; referencing the pyramids' global energy focusing into nodal points of infrasound standing wave resonance. The central structures of yet another major pyramid complex can also be discerned on the Yudoma River (60.0725075°N, 138.812523°E), exactly 50 miles due east along the 60° North latitude line.



Vayu Pyramid, near the Inya River, Russia (60.1603961°N, 144.6405152°E, above), is located 5,183 miles from the Great Pyramid, representing 20.82% of Earth's mean circumference ($26/_{125}$). Situated due east from Yudoma Pyramid, Arka Pyramid also displays exact geopositioning at 60° North latitude, reflecting the values of Fibonacci #608 (5,183,... x 10⁻¹²⁴) in miles and Fibonacci #386 (20.88... x 10⁻⁸⁰) in percent. Vayu Pyramid is accompanied by another major pyramid incorporating the adjacent mountain to the northwest.

The position of the base at 620m elevation, and an apex rising to 940m, indicates an estimated height of 320 m that closely corresponds to the calibrated heights of both the Bureya and Yudoma Pyramids situated 731 and 251 miles away. The ancient votive name 'Vayu' is composed of a pair of glyphs reading: **va yu**, meaning "Certainly concentrating", referencing the concentration of acousto-electric energy for waterbirthing and Astral projection practices in the resonant conditions induced within pyramid and temple chambers.



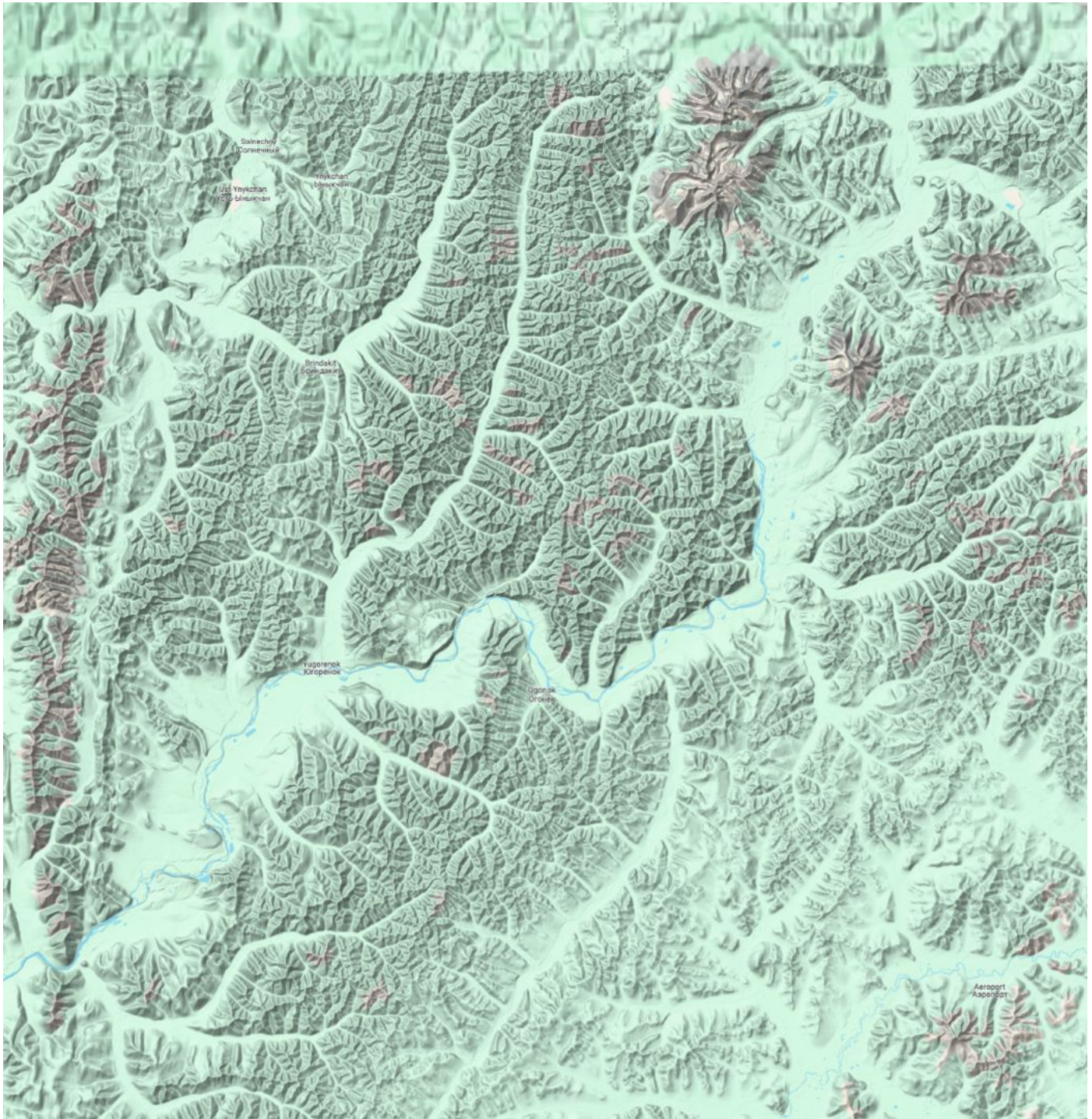
Arka Pyramid, on the Okhota River, Russia (60.0916568°N, 142.5783473°E, above), is located 5,126 miles from the Great Pyramid, representing 20.59% of Earth's mean circumference ($10^3/500$). Situated due east from Yudoma Pyramid, Arka Pyramid also displays exact geopositioning at 60° North latitude, reflecting the values of Fibonacci #474 ($5,136.37... \times 10^{-95}$) in miles and Fibonacci #252 ($20.67... \times 10^{-51}$) in percent. Arka Pyramid shares the same radial alignment to the Great Pyramid as Bureya Pyramid, on the 20.60% circle.

Measuring at 960' (292.6 m), the approximate height of Arka Pyramid closely corresponds to that of Magloy Pyramid, situated 722 miles to the southwest, conforming to the ultra-low frequency calibration of the global system of Atlantean monuments. The ancient votive name 'Arka' is composed of 4 glyphs, reading: **a r k a**, meaning "Ah, tranquility, ah", praising the deep, beneficial effects of ULF waves on meditation and remote viewing from within the enhanced electromagnetic field conditions of pyramid and temple chambers.



Close observation of the surface coverage on Arka Pyramid and a pair of neighboring monumental pyramid structures reveals subtle visible traces of a system of latitudinal and longitudinal pathways that traverse the pyramids in a grid-like pattern (above, below). *These can only be the present-day footpaths of gnomes.*





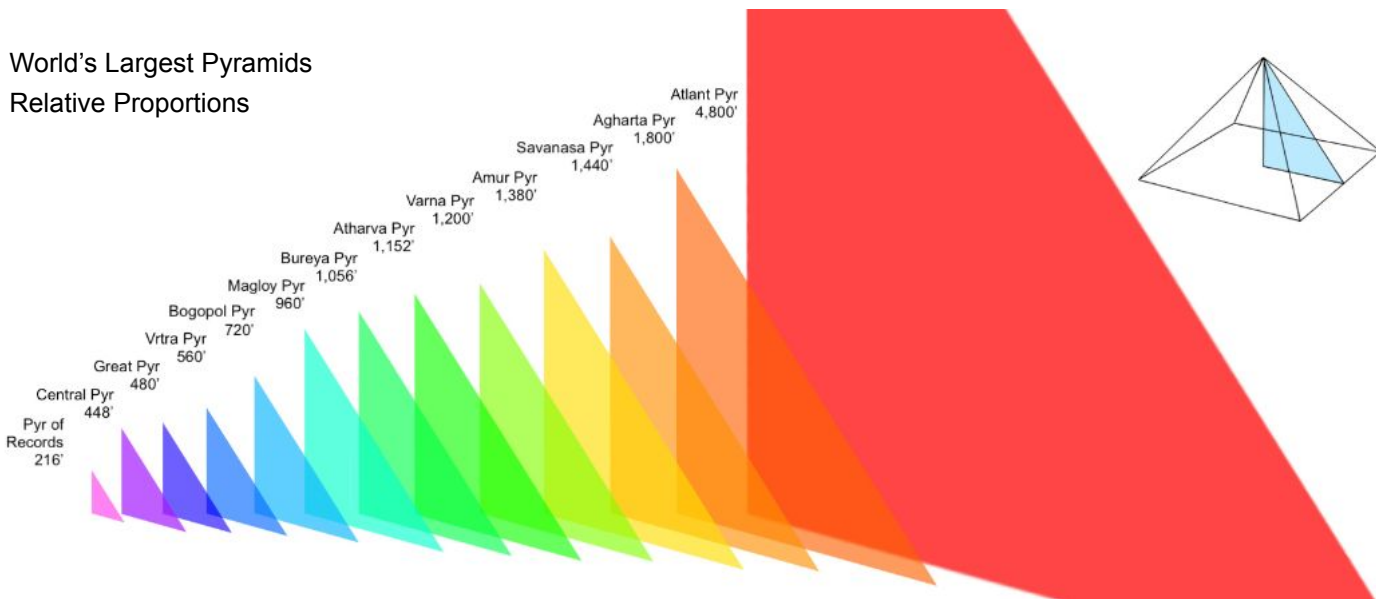
A broad survey of topographic features embedded in the landscapes of the Russian Far East region affirm the greatest concentration of mountain pyramids of any region in the world. The geometric reconfiguration of the land surface is so complete in some mountainous regions of northeastern Siberia that this *must be considered among the most densely inhabited regions of the Earth –in terms of subterranean complexes.* To conceal this fact, only low-resolution topographic data is available for above 60.380°N latitude (above).

The Lake Baikal area represents another region exhibiting a very high density of artificially refaçaded mountain structures that have not yet been identified. Ancient Paleo-Sanskrit pyramid complexes hidden among the mountain ranges on both the eastern and western shores of Lake Baikal will be identified and fully investigated in future research efforts by this author, in the related contexts of geopolymer lapis lazuli artifacts and an underwater UFO base located in the central sector of the sacred Siberian lake.

The 1987 Thiaoouba ET contact of Michel Desmarquet specified the exact original size, functions and cataclysmic destruction of Savanasa Pyramid,³⁷ a *Temple of Tharoa* on the Island of Mu (now the sunken Manihiki Plateau). Edgar Cayce identified the Central Pyramid at Giza, Egypt as the 'Temple of Sacrifice', and the Third Pyramid as the 'Pyramid of Records', both of which underwent reconstruction at ~30,000 bp.

The relative heights of the world's largest pyramids are calculated here, including refaçaded mountain pyramids of the Atlantean civilization discovered during the last decade of work by this author. Complete suppression of the existence of these gargantuan monuments is maintained by governmental control of academic archeology and mass media, enforcing complete denial of their existence *until the present time*:

World's Largest Pyramids
Relative Proportions



Monumental Pyramid	Geoposition Coordinates	Calibrated Height
Atlant Pyramid, Florida	29.9792°N, 76.125°W (buried)	4,800' (1,463 m)
Agharta Pyramid, Tibet	29.8325461°N, 89.694949°E	1,800' (548.625 m)
Savanasa Pyramid, Mu	7.0°S, 163.862°W (destroyed)	1,440' (438.912 m)
Amur Pyramid, Russia	50.6128928°N, 134.89125°E	1,380' (420.624 m)
Ussurka Pyramid, Russia	45.6042748°N, 135.38497°E	1,380' (420.624 m)
Varna Pyramid, Russia	50.3213498°N, 134.75842°E	1,200' (365.76 m)
Atharva Pyramid, Russia	45.2612171°N, 136.05391°E	1,152' (351.12 m)
Bureya Pyramid, Russia	51.4945881°N, 133.80908°E	1,056' (321.87 m)
Yudoma Pyramid, Russia	60.0175407°N, 137.38327°E	1,056' (321.87 m)
Vayu Pyramid, Russia	60.1603961°N, 144.64051°E	1,056' (321.87 m)
Magloy Pyramid, Russia	50.3162857°N, 136.15504°E	960' (292.6 m)
Arka Pyramid, Russia	60.0916568°N, 142.57834°E	960' (292.6 m)
Bogopol Pyramid, Russia	44.3246133°N, 135.36851°E	720' (219.45 m)
Pyramid of Zu, Montana	45.5918275°N, 114.22707°W	720' (219.45 m)
Visoko Pyramid, Bosnia	43.9769445°N, 18.176112°E	720' (219.45 m)
Vrtra Pyramid, Alaska	64.0109002°N, 159.81473°W	560' (170.69 m)
Great Pyramid, Egypt	29.9792458°N, 31.141672°E	480' (146.3 m)
Central Pyramid, Egypt	29.9761112°N, 31.1308334°E	448' (136.4 m)
Pyramid of Records, Egypt	29.9725341°N, 31.1283357°E	216' (65.84 m)

Atlantean architectural measurements were made in feet; a standardized unit representing $1/5280$ of a mile. Unitary correlation between the foot and the mile facilitates calculation of proportional relationships for acoustic purposes, relating to concentric infrasound bands focused at resonant distances measured from the apex of the Great Pyramid to the apex of any other pyramid, temple or megalithic site in the world. Clear proportional relationships are revealed by comparison of the original heights of each pyramid in this select group, *comprising the largest known pyramids on planet Earth*. The original height of each structure is listed as both a fraction and a percentage of the original heights of every larger pyramid structure:

Smaller Pyramid / Larger Pyramid	Relative Heights (ft)	Fraction	Percent (%)
Pyramid of Records / Central Pyramid	= 216 / 448	= 27 / 56	= 0.4821428571
Pyramid of Records / Great Pyramid	= 216 / 480	= 9 / 20	= 0.45
Pyramid of Records / Vrtra Pyramid	= 216 / 560	= 27 / 70	= 0.3857142857...
Pyramid of Records / Bogopol Pyramid	= 216 / 720	= 3 / 10	= 0.3
Pyramid of Records / Magloy Pyramid	= 216 / 960	= 9 / 40	= 0.225
Pyramid of Records / Bureya Pyramid	= 216 / 1056	= 9 / 44	= 0.2045454545...
Pyramid of Records / Atharva Pyramid	= 216 / 1152	= 3 / 16	= 0.1875
Pyramid of Records / Varna Pyramid	= 216 / 1200	= 9 / 50	= 0.18
Pyramid of Records / Amur Pyramid	= 216 / 1380	= 18 / 115	= 0.1565217391
Pyramid of Records / Savanasa Pyramid	= 216 / 1440	= 3 / 20	= 0.15
Pyramid of Records / Agharta Pyramid	= 216 / 1800	= 3 / 25	= 0.12
Pyramid of Records / Atlant Pyramid	= 216 / 4800	= 9 / 200	= 0.045
Central Pyramid / Great Pyramid	= 448 / 480	= 14 / 15	= 0.9333333333...
Central Pyramid / Vrtra Pyramid	= 448 / 560	= 4 / 5	= 0.8
Central Pyramid / Bogopol Pyramid	= 448 / 720	= 28 / 45	= 0.6222222222...
Central Pyramid / Magloy Pyramid	= 448 / 960	= 7 / 15	= 0.4666666666...
Central Pyramid / Bureya Pyramid	= 448 / 1056	= 14 / 33	= 0.4242424242...
Central Pyramid / Atharva Pyramid	= 448 / 1152	= 7 / 18	= 0.3888888888...
Central Pyramid / Varna Pyramid	= 448 / 1200	= 28 / 75	= 0.3733333333...
Central Pyramid / Amur Pyramid	= 448 / 1380	= 112 / 345	= 0.3246376811
Central Pyramid / Savanasa Pyramid	= 448 / 1440	= 14 / 45	= 0.3111111111...
Central Pyramid / Agharta Pyramid	= 448 / 1800	= 56 / 225	= 0.2488888888...
Central Pyramid / Atlant Pyramid	= 448 / 4800	= 7 / 75	= 0.0933333333...
Great Pyramid / Vrtra Pyramid	= 480 / 560	= 6 / 7	= 0.8571428571...
Great Pyramid / Bogopol Pyramid	= 480 / 720	= 2 / 3	= 0.6666666666...
Great Pyramid / Magloy Pyramid	= 480 / 960	= 1 / 2	= 0.5
Great Pyramid / Bureya Pyramid	= 480 / 1056	= 5 / 11	= 0.4545454545...
Great Pyramid / Atharva Pyramid	= 480 / 1152	= 5 / 12	= 0.4166666666...
Great Pyramid / Varna Pyramid	= 480 / 1200	= 2 / 5	= 0.4
Great Pyramid / Amur Pyramid	= 480 / 1380	= 8 / 23	= 0.3478260869
Great Pyramid / Savanasa Pyramid	= 480 / 1440	= 1 / 3	= 0.3333333333...
Great Pyramid / Agharta Pyramid	= 480 / 1800	= 4 / 15	= 0.2666666666...
Great Pyramid / Atlant Pyramid	= 480 / 4800	= 1 / 10	= 0.1
Vrtra Pyramid / Bogopol Pyramid	= 560 / 720	= 7 / 9	= 0.7777777777...
Vrtra Pyramid / Magloy Pyramid	= 560 / 960	= 7 / 12	= 0.5833333333...
Vrtra Pyramid / Bureya Pyramid	= 560 / 1056	= 35 / 66	= 0.5303030303...
Vrtra Pyramid / Atharva Pyramid	= 560 / 1152	= 35 / 72	= 0.4861111111...
Vrtra Pyramid / Varna Pyramid	= 560 / 1200	= 7 / 15	= 0.4666666666...
Vrtra Pyramid / Amur Pyramid	= 560 / 1380	= 28 / 69	= 0.4057971014...
Vrtra Pyramid / Savanasa Pyramid	= 560 / 1440	= 7 / 18	= 0.3888888888...
Vrtra Pyramid / Agharta Pyramid	= 560 / 1800	= 14 / 45	= 0.3111111111...
Vrtra Pyramid / Atlant Pyramid	= 560 / 4800	= 7 / 60	= 0.1166666666...
Bogopol Pyramid / Magloy Pyramid	= 720 / 960	= 3 / 4	= 0.75
Bogopol Pyramid / Bureya Pyramid	= 720 / 1056	= 15 / 22	= 0.6818181818...
Bogopol Pyramid / Atharva Pyramid	= 720 / 1152	= 5 / 8	= 0.625
Bogopol Pyramid / Varna Pyramid	= 720 / 1200	= 3 / 5	= 0.6
Bogopol Pyramid / Amur Pyramid	= 720 / 1380	= 12 / 23	= 0.5217391304
Bogopol Pyramid / Savanasa Pyramid	= 720 / 1440	= 1 / 2	= 0.5
Bogopol Pyramid / Agharta Pyramid	= 720 / 1800	= 2 / 5	= 0.4
Bogopol Pyramid / Atlant Pyramid	= 720 / 4800	= 3 / 20	= 0.15
Magloy Pyramid / Bureya Pyramid	= 960 / 1056	= 10 / 11	= 0.9090909090...
Magloy Pyramid / Atharva Pyramid	= 960 / 1152	= 5 / 6	= 0.8333333333...
Magloy Pyramid / Varna Pyramid	= 960 / 1200	= 4 / 5	= 0.8
Magloy Pyramid / Amur Pyramid	= 960 / 1380	= 16 / 23	= 0.6956521739
Magloy Pyramid / Savanasa Pyramid	= 960 / 1440	= 2 / 3	= 0.6666666666...
Magloy Pyramid / Agharta Pyramid	= 960 / 1800	= 8 / 15	= 0.5333333333...
Magloy Pyramid / Atlant Pyramid	= 960 / 4800	= 1 / 5	= 0.2
Bureya Pyramid / Atharva Pyramid	= 1056 / 1152	= 11 / 12	= 0.9166666666...
Bureya Pyramid / Varna Pyramid	= 1056 / 1200	= 22 / 25	= 0.88
Bureya Pyramid / Amur Pyramid	= 1056 / 1380	= 88 / 115	= 0.7652173913
Bureya Pyramid / Savanasa Pyramid	= 1056 / 1440	= 11 / 15	= 0.7333333333...
Bureya Pyramid / Agharta Pyramid	= 1056 / 1800	= 44 / 75	= 0.5866666666...
Bureya Pyramid / Atlant Pyramid	= 1056 / 4800	= 11 / 50	= 0.22



Smaller Pyramid / Larger Pyramid	Relative Heights	Fraction	Percent (%)
Atharva Pyramid / Varna Pyramid	= 1152 / 1200	= 24 / 25	= 0.96
Atharva Pyramid / Amur Pyramid	= 1152 / 1380	= 96 / 115	= 0.8347826086
Atharva Pyramid / Savanasa Pyramid	= 1152 / 1440	= 4 / 5	= 0.8
Atharva Pyramid / Agharta Pyramid	= 1152 / 1800	= 16 / 25	= 0.64
Atharva Pyramid / Atlant Pyramid	= 1152 / 4800	= 6 / 25	= 0.24
Varna Pyramid / Amur Pyramid	= 1200 / 1380	= 20 / 23	= 0.8695652173
Varna Pyramid / Savanasa Pyramid	= 1200 / 1440	= 5 / 6	= 0.8333333333...
Varna Pyramid / Agharta Pyramid	= 1200 / 1800	= 2 / 3	= 0.6666666666...
Varna Pyramid / Atlant Pyramid	= 1200 / 4800	= 1 / 4	= 0.25
Amur Pyramid / Savanasa Pyramid	= 1380 / 1440	= 23 / 24	= 0.9583333333...
Amur Pyramid / Agharta Pyramid	= 1380 / 1800	= 23 / 30	= 0.7666666666...
Amur Pyramid / Atlant Pyramid	= 1380 / 4800	= 23 / 80	= 0.2875
Savanasa Pyramid / Agharta Pyramid	= 1440 / 1800	= 4 / 5	= 0.8
Savanasa Pyramid / Atlant Pyramid	= 1440 / 4800	= 3 / 10	= 0.3
Agharta Pyramid / Atlant Pyramid	= 1800 / 4800	= 3 / 8	= 0.375

The relative proportional conformations of gigantic pyramids in the Russian Far East with pyramids in the Tibetan, Eastern European, Mediterranean and North American regions leaves absolutely no doubt that a global civilization using advanced synthetic stone manufacturing techniques was actively constructing mountain pyramids throughout the world over an extended period of many tens of thousands of years.

These proportional relationships represent psychoacoustic tunings based on the total mean circumference of Earth, reflecting the natural ultra-low frequencies of planetary resonance that do not dissipate, but are maintained at nominal levels by the world's pyramids as they reinforce their pathways around the globe.

Restoration of ancient knowledge pertaining to fundamental tunings and corresponding height calibrations of the global Atlantean pyramid network has been facilitated by penetrating insights gained from the life experiences of Ajax of Ode, later commemorated as *Hermes* (above, left). He was a leader of Atlantis and inventor of aerospace superalloys and geopolymer metamaterials,³⁸ and a prior incarnation of this author.

References

- ¹ -- (2018) 'Nano Spiral from the Urals' *World of Secrets*, online (removed)
· <https://worldofsecrets.org/en/2014/09/nano-spiralen-aus-dem-ural/>
- ² Fields RB (1946) 'The Horlocks of Mount Lassen' *Amazing Stories Magazine*, pp. 155-157, reprint online
· <http://underpop.online.fr/s/secret-technology/underground-cities-and-bases.pdf>
- ³ Howard RD (1946) 'The Legend of Quinmas Valley' *Amazing Stories*, pp. 24-25, online
· https://www.reddit.com/r/HOLLOWEARTH/comments/wyn5c7/the_legend_of_quinmas_valley/
- ⁴ Putney A (2021) 'The Ax-Telos Sledline' *Human Resonance*, online
· http://www.human-resonance.org/Ax-Telos_Sledline.pdf
- ⁵ Mills SJ, Kartashov PM, Kampf AR, Rumsey MS, Ma C, Stanley CJ, Spratt J, Rossman GR, Novgorodova MI (2021) 'Native Tungsten from the Bol'shaya Pol'ya River Valley and Mt. Neroyka, Russia' *Minerological Mag* 85(1), Cambridge U Press
- ⁶ -- (2015) 'Stone UFO-Shaped Disc Found 40 Meters Underground' English Russia, online
· <https://englishrussia.com/2015/02/03/stone-ufo-shaped-disc-found-40-meter-underground>
- ⁷ -- (2015) 'More Than a Dozen Mysterious Carved Discs Found Near Volgograd, Russia' *VWFunCup*, online
· <https://tz.vwfuncup.be/10499-more-than-a-dozen-mysterious-carved-discs-found-near.html>
- ⁸ Putney A (2013) 'The Visoko Pyramids and Ravne Megaceramic Texts' *Human Resonance*, online
· <http://www.human-resonance.org/visoko.html>
- ⁹ Feng Y (2007) 'Odd Stones in China Formed About 300 Million Years Ago' *Epoch Times*, online
· <https://www.theepochtimes.com/article/odd-stones-found-in-china-formed-about-300-million-years-ago-1731173>
- ¹⁰ Verma V (2022) 'Tall Aliens Made A Russian Teenager Disappear In Front of Several People In 1989' How & Whys, online
· <https://www.howandwhys.com/voronezh-ufo-incident-1989/>
- ¹¹ Putney A (2022) 'Rasayana Elixirs of Agharta' *Human Resonance*, online
· http://www.human-resonance.org/Rasayana_Elixirs_of_Agharta.pdf
- ¹² Castillo-Rincón E (1995) 'Ovni - Un Gran Alborada Humana: La Verídica Historia de un Hombre-Contacto, Volume 1' Editorial Norte y Sur, C. A.: Venezuela, p. 94-95, online
· <https://www.scribd.com/document/509848599/261987955-OVNI-Gran-Alborada-Humana-Enrique-Castillo-Rincon>
- ¹³ Wiesengrün M (2000) 'UFO Contact from Planet Arian of Aldebaran' *UFO Photo Archives*, p. 15, online
· <https://www.scribd.com/document/259465147/Ufo-Contact-From-Planet-Arian-of-Alderbaron>
- ¹⁴ Putney A (2018) 'Baal Hybrids' *Human Resonance*, online
· http://www.human-resonance.org/Baal_Hybrids.pdf
- ¹⁵ Putney A (2023) 'Subsurface Cities of Ganymede' *Human Resonance*, online
· http://www.human-resonance.org/Subsurface_Cities_of_Ganymede.pdf
- ¹⁶ Sesma F (1965) 'Yo, Confidente de los Hombres del Espacio: Ya Estan Entre Nosotros' Jirafa: Madrid, Spain, online
· <https://www.scribd.com/doc/157765677/Yo-Confidente-de-Los-Hombres-Del-Espacio-Fernando-Sesma-2>
- ¹⁷ Putney A (2020) 'The Hopi Complex' *Human Resonance*, p. 441, online
· http://www.human-resonance.org/Hopi_Complex.pdf
- ¹⁸ -- (2023) 'Triangular UFO Landed Near a Military Base and Destroyed the Radar Antenna in Samara, Russia, 1990' *Youtube*, online
· <https://youtu.be/bQtfExqQ7mw>

- ¹⁹ -- (2016) 'Underground Cities in the Caucasus' *Tothostel*, online · <https://tothostel.ru/en/resolution/podzemnye-goroda-na-kavkaze-samye-bolshie-peshchery-kavkaza-azishskaya-peshchernaya/>
- ²⁰ -- (2020) 'Zakyukovo Cave in the Khara Khora Mountains of Russia' *Clever Geek*, online · <https://clever-geek.github.io/articles/5119641/index.html>
- ²¹ Kotlyarov V (2015) 'About the Same Mine Opened by Arthur Zhemukhov' *Live Journal*, online · <https://viktorkotl.livejournal.com/129299.html>
- ²² -- (2016) 'Caves with Swastikas' *ng58*, online · http://ng58.ru/news/life/penzenets_nashel_kosti_velikanov/
- ²³ Kotlyarov V (2017) 'Caucasian Asgard, or About What the Sounds From the Underground Mines Mean' *Live Journal*, online · <https://viktorkotl-livejournal-com.translate.goog/254260.html>
- ²⁴ Carter J (2022) 'Ancient Civilization of Halflings in the Dungeons of Kabardino-Balkaria' *Anomalien*, online · <https://anomalien.com/ancient-civilization-of-halflings-in-the-dungeons-of-kabardino-balkaria/>
- ²⁵ -- (2023) 'Phil Schneider Revealed a Huge Secret About Grey Aliens Before He Was Killed' *Youtube*, online · <https://youtu.be/LJ2MboEb4r8>
- ²⁶ -- (2022) 'Radon Baths in Pyartigorsk, Northern Caucasus, Russia...' *Youtube*, online · <https://youtu.be/VfZzYZLvrPY>
- ²⁷ Putney A (2022) 'Firestone & Radium' *Human Resonance*, online · http://www.human-resonance.org/Firestone_&_Radium.pdf
- ²⁸ Putney A (2022) 'The Ax-Telos Levitation Sledline' *Human Resonance*, online · http://www.human-resonance.org/Ax-Telos_Sledline.pdf
- ²⁹ -- (2016) 'Deep Lakes Are Populated By a Race of Giant Underwater Humanoids in Russia' *UFOholic*, online · <https://ufoholic.com/russias-deep-lakes-are-populated-by-a-race-of-giant-underwater-humanoids/>
- ³⁰ Cramer B (2014) 'Krygyzstan: Abandoned Uranium Mine Looms Over Tranquil Beach Haven' *Eurasianet*, online · <https://eurasianet.org/kyrgyzstan-abandoned-uranium-mine-looms-over-tranquil-beach-haven>
- ³¹ -- (2022) 'The Plane in the Forest' *Youtube*, online · <https://youtu.be/CCEAkzFC8gM>
- ³² Antoniadis J (2023) 'The Second Data Release from the European Pulsar Timing Array III. Search for Gravitational Wave Signals' *Astronomy & Astrophysics*, online · <https://arxiv.org/pdf/2306.16214.pdf>
- ³³ -- (2023) 'The Height 611 UFO crash in Dalnegorsk, Primorsky Krai, Russia on January 29, 1986' *Youtube*, online · <https://youtu.be/Ye3wN2erAEC>
- ³⁴ Mantle P, Stonehill P (2010) '*UFO Case Files of Russia*' Healings of Atlantis, excerpt online · https://english.pravda.ru/society/112049-dalnegorsk_ufo_crash/
- ³⁵ -- (2023) 'The Dalnegorsk Anomaly: A Mysterious UFO Disaster 30 Years Ago' *UFOAC*, online · <https://ufoac.com/the-dalnegorsk-anomaly.-a-mysterious-ufo-disaster-30-years-ago.html#gsc.tab=0>
- ³⁶ Putney A (2021) 'The Chalice of Life' *Human Resonance*, online · http://www.human-resonance.org/Chalice_of_Life.pdf
- ³⁷ Desmarquet M (2004) '*Thiaouba Prophecy*' Arafura Publishing, pp. 90-103
- ³⁸ Putney A (2022) 'Metamaterials of Ajax' *Human Resonance*, online · http://www.human-resonance.org/Metamaterials_of_Ajax.pdf